

FLOOD INSURANCE STUDY

FEDERAL EMERGENCY MANAGEMENT AGENCY

VOLUME 3 OF 4



DANE COUNTY, WISCONSIN AND INCORPORATED AREAS

| COMMUNITY NAME | NUMBER | COMMUNITY NAME | NUMBER |
|--------------------------------------|--------|-----------------------------|--------|
| BELLEVILLE, VILLAGE OF | 550159 | MAPLE BLUFF, VILLAGE OF | 550618 |
| BLACK EARTH, VILLAGE OF | 550079 | MARSHALL, VILLAGE OF | 550084 |
| BLUE MOUNDS, VILLAGE OF * | 550620 | MAZOMANIE, VILLAGE OF | 550085 |
| BROOKLYN, VILLAGE OF * | 550621 | MCFARLAND, VILLAGE OF | 550086 |
| CAMBRIDGE, VILLAGE OF | 550080 | MIDDLETON, CITY OF | 550087 |
| COTTAGE GROVE, VILLAGE OF | 550617 | MONONA, CITY OF | 550088 |
| CROSS PLAINS, VILLAGE OF | 550081 | MOUNT HOREB, VILLAGE OF | 550624 |
| DANE COUNTY, UNINCORPORATED AREAS | 550077 | OREGON, VILLAGE OF | 550089 |
| DANE, VILLAGE OF * | 550622 | ROCKDALE, VILLAGE OF | 550090 |
| DEERFIELD, VILLAGE OF | 550623 | SHOREWOOD HILLS, VILLAGE OF | 550556 |
| DEFOREST, VILLAGE OF | 550082 | STOUGHTON, CITY OF | 550091 |
| EDGERTON, CITY OF | 550365 | SUN PRAIRIE, CITY OF | 550573 |
| FITCHBURG, CITY OF | 550610 | VERONA, CITY OF | 550092 |
| MADISON, CITY OF | 550083 | WAUNAKEE, VILLAGE OF | 550093 |
| | | WINDSOR, VILLAGE OF | 550634 |
| TRIBAL NATION | NUMBER | | |
| HO-CHUNK NATION OF WISCONSIN | 550630 | | |

*No Special Flood Hazard Areas Identified

REVISED:

April 9, 2025

FLOOD INSURANCE STUDY NUMBER

55025CV003E

Version Number 2.8.4.0



FEMA

TABLE OF CONTENTS

Volume 1

| | <u>Page</u> |
|---|-------------|
| SECTION 1.0 – INTRODUCTION | 1 |
| 1.1 The National Flood Insurance Program | 1 |
| 1.2 Purpose of this Flood Insurance Study Report | 2 |
| 1.3 Jurisdictions Included in the Flood Insurance Study Project | 2 |
| 1.4 Considerations for using this Flood Insurance Study Report | 8 |
| | |
| SECTION 2.0 – FLOODPLAIN MANAGEMENT APPLICATIONS | 19 |
| 2.1 Floodplain Boundaries | 19 |
| 2.2 Floodways | 26 |
| 2.3 Base Flood Elevations | 27 |
| 2.4 Non-Encroachment Zones | 27 |
| 2.5 Coastal Flood Hazard Areas | 27 |
| 2.5.1 Water Elevations and the Effects of Waves | 27 |
| 2.5.2 Floodplain Boundaries and BFEs for Coastal Areas | 28 |
| 2.5.3 Coastal High Hazard Areas | 28 |
| 2.5.4 Limit of Moderate Wave Action | 28 |
| | |
| SECTION 3.0 – INSURANCE APPLICATIONS | 28 |
| 3.1 National Flood Insurance Program Insurance Zones | 28 |
| | |
| SECTION 4.0 – AREA STUDIED | 29 |
| 4.1 Basin Description | 29 |
| 4.2 Principal Flood Problems | 30 |
| 4.3 Dams and Other Flood Hazard Reduction Measures | 32 |
| 4.4 Levee Systems | 32 |
| | |
| SECTION 5.0 – ENGINEERING METHODS | 32 |
| 5.1 Hydrologic Analyses | 33 |
| 5.2 Hydraulic Analyses | 48 |
| 5.3 Coastal Analyses | 56 |
| 5.3.1 Total Stillwater Elevations | 56 |
| 5.3.2 Waves | 56 |
| 5.3.3 Coastal Erosion | 56 |
| 5.3.4 Wave Hazard Analyses | 56 |
| 5.4 Alluvial Fan Analyses | 56 |

TABLE OF CONTENTS (*continued*)

Volume 2

| | |
|--|------------|
| SECTION 6.0 – MAPPING METHODS | 57 |
| 6.1 Vertical and Horizontal Control | 57 |
| 6.2 Base Map | 58 |
| 6.3 Floodplain and Floodway Delineation | 60 |
| 6.4 Coastal Flood Hazard Mapping | 135 |
| 6.5 FIRM Revisions | 135 |
| 6.5.1 Letters of Map Amendment | 135 |
| 6.5.2 Letters of Map Revision Based on Fill | 135 |
| 6.5.3 Letters of Map Revision | 136 |
| 6.5.4 Physical Map Revisions | 136 |
| 6.5.5 Contracted Restudies | 137 |
| 6.5.6 Community Map History | 137 |
| | |
| SECTION 7.0 – CONTRACTED STUDIES AND COMMUNITY COORDINATION | 140 |
| 7.1 Contracted Studies | 140 |
| 7.2 Community Meetings | 144 |

Volume 3

| | |
|--|------------|
| SECTION 8.0 – ADDITIONAL INFORMATION | 152 |
| | |
| SECTION 9.0 – BIBLIOGRAPHY AND REFERENCES | 154 |

Figures – Volume 1

| | <u>Page</u> |
|--|-------------|
| Figure 1: FIRM Index | 10 |
| Figure 2: FIRM Notes to Users | 12 |
| Figure 3: Map Legend for FIRM | 15 |
| Figure 4: Floodway Schematic | 26 |
| Figure 5: Wave Runup Transect Schematic | 27 |
| Figure 6: Coastal Transect Schematic | 28 |
| Figure 7: Frequency Discharge-Drainage Area Curves | 47 |
| Figure 8: 1% Annual Chance Total Stillwater Elevations for Coastal Areas | 56 |
| Figure 9: Transect Location Map | 56 |

Tables – Volume 1

| | <u>Page</u> |
|---|-------------|
| Table 1: Listing of NFIP Jurisdictions | 3 |
| Table 2: Flooding Sources Included in this FIS Report | 20 |
| Table 3: Flood Zone Designations by Community | 28 |
| Table 4: Basin Characteristics | 29 |

TABLE OF CONTENTS (*continued*)

| | |
|--|----|
| Table 5: Principal Flood Problems | 30 |
| Table 6: Historic Flooding Elevations | 32 |
| Table 7: Dams and Other Flood Hazard Reduction Measures | 32 |
| Table 8: Levee Systems | 32 |
| Table 9: Summary of Discharges | 34 |
| Table 10: Summary of Non-Coastal Stillwater Elevations | 47 |
| Table 11: Stream Gage Information used to Determine Discharges | 47 |
| Table 12: Summary of Hydrologic and Hydraulic Analyses | 49 |
| Table 13: Roughness Coefficients | 55 |
| Table 14: Summary of Coastal Analyses | 56 |
| Table 15: Tide Gage Analysis Specifics | 56 |
| Table 16: Coastal Transect Parameters | 56 |
| Table 17: Summary of Alluvial Fan Analyses | 56 |
| Table 18: Results of Alluvial Fan Analyses | 56 |

Tables - Volume 2

| | |
|---|-----|
| Table 19: Countywide Vertical Datum Conversion | 57 |
| Table 20: Stream-Based Vertical Datum Conversion | 58 |
| Table 21: Base Map Sources | 59 |
| Table 22: Summary of Topographic Elevation Data used in Mapping | 60 |
| Table 23: Floodway Data | 61 |
| Table 24: Flood Hazard and Non-Encroachment Data for Selected Streams | 135 |
| Table 25: Summary of Coastal Transect Mapping Considerations | 135 |
| Table 26: Incorporated Letters of Map Change | 136 |
| Table 27: Community Map History | 138 |
| Table 28: Summary of Contracted Studies Included in this FIS Report | 140 |
| Table 29: Community Meetings | 145 |

Tables - Volume 3

| | |
|---------------------------------------|-----|
| Table 30: Map Repositories | 152 |
| Table 31: Additional Information | 154 |
| Table 32: Bibliography and References | 155 |

Exhibits

Volume 3

| Flood Profiles | <u>Panel</u> | |
|--|--------------|---|
| Badger Mill Creek | 001-003 | P |
| Badger Mill Creek Diversion Channel | 004 | P |
| Black Earth Creek | 005-010 | P |
| Black Earth Creek Overland Flow Path 1 | 011 | P |
| Black Earth Creek Overland Flow Path 2 | 012 | P |
| Brewery Creek | 013-014 | P |
| Door Creek | 015-020 | P |
| Dorn Creek | 021-028 | P |
| Dry Tributary to Badger Mill Creek | 029-031 | P |

TABLE OF CONTENTS (*continued*)

Exhibits (*continued*)

| Flood Profiles | <u>Panel</u> | |
|--------------------------------|--------------|---|
| East Branch Badger Mill Creek | 032 | P |
| East Branch Starkweather Creek | 033-034 | P |
| Enchanted Valley Creek | 035-037 | P |
| Greenway | 038 | P |
| Koshkonong Creek | 039-056 | P |
| Leutens Creek | 057-058 | P |
| Maunsha River | 059-063 | P |
| Milwaukee Street Tributary | 064 | P |
| Mud Creek | 065 | P |
| Mud Creek North Fork | 066 | P |
| Mud Creek West Channel | 067 | P |
| Nine Springs Creek | 068-069 | P |
| Oregon Branch Badfish Creek | 070-072 | P |
| Pennito Creek | 073-075 | P |

Volume 4

Exhibits (*continued*)

| Flood Profiles | <u>Panel</u> | |
|--|--------------|---|
| Pheasant Branch | 076-079 | P |
| Portage Road Tributary | 080-081 | P |
| Saunders Creek | 082-089 | P |
| Sixmile Creek | 090-094 | P |
| South Fork to Pheasant Branch | 095 | P |
| Starkweather Creek | 096 | P |
| Sugar River | 097-101 | P |
| Token Creek | 102-110 | P |
| Unnamed Tributary to Lake Koshkonong | 111-112 | P |
| Unnamed Tributary to Lake Waubesa | 113-115 | P |
| Unnamed Tributary to Oregon Branch Badfish Creek | 116 | P |
| Unnamed Tributary to Sixmile Creek | 117 | P |
| Unnamed Tributary to Yahara River | 118-119 | P |
| Vermont Creek | 120 | P |
| West Branch Starkweather Creek | 121-124 | P |
| West Unnamed Tributary to Lake Waubesa | 125 | P |
| Wisconsin River | 126-128 | P |
| Yahara River | 129-150 | P |

Published Separately

Flood Insurance Rate Map (FIRM)

SECTION 8.0 – ADDITIONAL INFORMATION

Information concerning the pertinent data used in the preparation of this FIS Report can be obtained by submitting an order with any required payment to the FEMA Engineering Library. For more information on this process, see www.fema.gov.

The additional data that was used for this project includes the FIS Report and FIRM that were previously prepared for Dane County, (FEMA, 2016f).

Table 30 is a list of the locations where FIRMs for Dane County can be viewed. Please note that the maps at these locations are for reference only and are not for distribution. Also, please note that only the maps for the community listed in the table are available at that particular repository. A user may need to visit another repository to view maps from an adjacent community.

Table 30: Map Repositories

| Community/Tribal Nation | Address | City | State | Zip Code |
|--------------------------------------|---|---------------|-------|----------|
| Belleville, Village of | Village Hall 24 West Main Street | Belleville | WI | 53508 |
| Black Earth, Village of | Village Hall 1210 Mills Street | Black Earth | WI | 53515 |
| Blue Mounds, Village of ¹ | Village Hall 11011 Brigham Avenue | Blue Mounds | WI | 53517 |
| Brooklyn, Village of ¹ | Village Hall 210 Commercial Street | Brooklyn | WI | 53521 |
| Cambridge, Village of | Village Hall 200 South Spring Street | Cambridge | WI | 53523 |
| Cottage Grove, Village of | Village Hall 221 East Cottage Grove Road | Cottage Grove | WI | 53527 |
| Cross Plains, Village of | Village Hall 2417 Brewery Road | Cross Plains | WI | 53528 |
| Dane County, Unincorporated Areas | City County Building 210 Martin Luther King Jr. Boulevard #116 | Madison | WI | 53703 |
| Dane, Village of ¹ | Village Hall 102 West Main Street | Dane | WI | 53529 |
| Deerfield, Village of | Village Hall 23 West Nelson Street | Deerfield | WI | 53531 |
| DeForest, Village of | Village Hall 120 South Stevenson Street | DeForest | WI | 53532 |
| Edgerton, City of | City Hall 12 Albion Street | Edgerton | WI | 53534 |
| Fitchburg, City of | City Hall 5520 Lacy Road | Fitchburg | WI | 53711 |

¹ No Special Flood Hazard Areas Identified

Table 30: Map Repositories (continued)

| Community/Tribal Nation | Address | City | State | Zip Code |
|------------------------------|---|-------------------|-------|----------|
| Ho-Chunk Nation of Wisconsin | Tribal Office Building W9814 Airport Road | Black River Falls | WI | 54615 |
| Madison, City of | City County Building 210 Martin Luther King Jr. Boulevard #403 | Madison | WI | 53703 |
| Maple Bluff, Village of | Maple Bluff Village Hall 18 Oxford Place | Madison | WI | 53704 |
| Marshall, Village of | Village Hall 130 South Pardee Street | Marshall | WI | 53559 |
| Mazomanie, Village of | Village Hall 133 Crescent Street | Mazomanie | WI | 53560 |
| McFarland, Village of | Municipal Center 5915 Milwaukee Street | McFarland | WI | 53558 |
| Middleton, City of | City Hall 7426 Hubbard Avenue | Middleton | WI | 53562 |
| Monona, City of | City Hall 5211 Schluter Road | Monona | WI | 53716 |
| Mount Horeb, Village of | Village Hall 138 East Main Street | Mount Horeb | WI | 53572 |
| Oregon, Village of | Village Hall 101 Alpine Parkway | Oregon | WI | 53575 |
| Rockdale, Village of | Rockdale Village Hall 208 Benton Street | Cambridge | WI | 53523 |
| Shorewood Hills, Village of | Shorewood Hills Village Hall 810 Shorewood Boulevard | Madison | WI | 53705 |
| Stoughton, City of | City Hall 207 South Forrest Street | Stoughton | WI | 53589 |
| Sun Prairie, City of | City Hall 300 East Main Street | Sun Prairie | WI | 53590 |
| Verona, City of | City Hall 111 Lincoln Street | Verona | WI | 53593 |
| Waunakee, Village of | Village Hall 500 West Main Street | Waunakee | WI | 53597 |
| Windsor, Village of | Windsor Village Hall 4084 Mueller Road | DeForest | WI | 53532 |

¹ No Special Flood Hazard Areas Identified

The National Flood Hazard Layer (NFHL) dataset is a compilation of effective FIRM Databases and LOMCs. Together they create a GIS data layer for a State or Territory. The NFHL is updated as studies become effective and extracts are made available to the public monthly. NFHL data can be viewed or ordered from the website shown in Table 31.

Table 31 contains useful contact information regarding the FIS Report, the FIRM, and other relevant flood hazard and GIS data. In addition, information about the State NFIP Coordinator and GIS Coordinator is shown in this table. At the request of FEMA, each Governor has designated an agency of State or territorial government to coordinate that State's or territory's NFIP activities. These agencies often assist communities in

developing and adopting necessary floodplain management measures. State GIS Coordinators are knowledgeable about the availability and location of State and local GIS data in their state.

Table 31: Additional Information

| FEMA and the NFIP | |
|---|--|
| FEMA and FEMA Engineering Library website | www.fema.gov/flood-maps/products-tools/know-your-risk/engineers-surveyors-architects |
| NFIP website | www.fema.gov/flood-insurance |
| NFHL Dataset | msc.fema.gov |
| FEMA Region V | 536 South Clark Street, 6th Floor Chicago, IL 60605 (312) 408-5500 |
| Other Federal Agencies | |
| USGS website | www.usgs.gov |
| Hydraulic Engineering Center website | www.hec.usace.army.mil |
| State Agencies and Organizations | |
| State NFIP Coordinator | Sarah Rafajko Wisconsin Dept. of Natural Res. 3550 Mormon Coulee Rd. La Crosse, WI 54601 (608) 893-8710 Sarah.Rafajko@Wisconsin.gov |
| State GIS Coordinator | Geographic Information Officer Jim Giglierano Wisconsin Department of Administration 101 East Wilson Street, 9 th Floor Madison, WI 53703 (608) 267-6902 Jim.Giglierano@wisconsin.gov |

SECTION 9.0 – BIBLIOGRAPHY AND REFERENCES

Table 32 includes sources used in the preparation of and cited in this FIS Report as well as additional studies that have been conducted in the study area.

Table 32: Bibliography and References

| Citation in this FIS | Publisher/ Issuer | Publication Title, "Article," Volume, Number, etc. | Author/Editor | Place of Publication | Publication Date/ Date of Issuance | Link |
|----------------------|-------------------------------------|--|---|----------------------|------------------------------------|------|
| FEMA, 2010 | Federal Emergency Management Agency | <i>Smith's Crossing Floodplain Analysis – Western Unnamed Trib to Koshkonong Creek Letter of Map Revision (LOMR) 10-05-3124P</i> | Federal Emergency Management Agency | Washington, DC | 08/30/2010 | |
| FEMA, 2011 | Federal Emergency Management Agency | <i>Brewery Creek LOMR in Dane County, WI and Incorporated Areas. Case #10-05-5471P</i> | Federal Emergency Management Agency | Washington, DC | 07/08/2011 | |
| FEMA, 2014a | Federal Emergency Management Agency | <i>Effective FIRMs, Dane County, Wisconsin and Incorporated Areas</i> | Federal Emergency Management Agency | Washington, DC | 09/17/2014 | |
| FEMA, 2014b | Federal Emergency Management Agency | <i>Flood Insurance Study, Dane County, Wisconsin and Incorporated Areas (55025Cv001C and 55025CV002C)</i> | Federal Emergency Management Agency | Washington, DC | 09/17/2014 | |
| FEMA, 2016e | Federal Emergency Management Agency | <i>West Unnamed Tributary to Lake Waubesa LOMR (16-05-3951P)</i> | AECOM | Washington, DC | 12/30/2016 | |
| FEMA, 2016f | Federal Emergency Management Agency | <i>Flood Insurance Study, Dane County, Wisconsin and Incorporated Areas (55025Cv001D, 55025Cv002D, 55025Cv003D, and 55025Cv004D)</i> | Federal Emergency Management Agency | Washington, DC | 06/16/2016 | |
| FEMA, 2025 | Federal Emergency Management Agency | <i>Pennito Creek Physical Map Revision study in Dane County and Incorporated Areas (21-05-0012S)</i> | Wisconsin Department of Natural Resources | Washington, DC | 04/09/2025 | |
| RSGC, 2003 | R.S. Grant Consulting | <i>Flood Insurance Study, Dane County and Incorporated Areas, WI</i> | R.S. Grant Consulting | Madison, Wisconsin | 08/21/2003 | |

Table 32: Bibliography and References (continued)

| Citation in this FIS | Publisher/ Issuer | Publication Title, "Article," Volume, Number, etc. | Author/Editor | Place of Publication | Publication Date/ Date of Issuance | Link |
|----------------------|---|--|--|----------------------|------------------------------------|------|
| USGS, 2020 | US Geological Survey | <i>USGS National Map: Orthoimagery for Dane County</i> | US Geological Survey | Washington, DC | 10/01/2020 | |
| WDNR, 1996 | Wisconsin Department of Natural Resources | <i>Wisconsin PLSS Sections from 1:24K Landnet</i> | Wisconsin Department of Natural Resources | Madison, Wisconsin | 08/07/1996 | |
| WDNR, 2003 | Wisconsin Department of Natural Resources | <i>Flood Insurance Study, Dane County and Incorporated Areas, WI</i> | Black and Veatch | Madison, Wisconsin | 01/01/2003 | |
| WDNR, 2004 | Wisconsin Department of Natural Resources | <i>Wisconsin Hydrologic Features</i> | Wisconsin Department of Natural Resources | Madison, Wisconsin | 01/01/2004 | |
| WDNR, 2005 | Wisconsin Department of Natural Resources | <i>2005 Digital orthoimagery for Dane County, WI</i> | Dane County Land Information Office and Fly Dane Partnership | Madison, Wisconsin | 03/01/2005 | |
| WDNR, 2008 | Wisconsin Department of Natural Resources | <i>S_BASE_INDEX</i> | Wisconsin Department of Natural Resources | Madison, Wisconsin | 01/01/2008 | |
| WDNR, 2009 | Wisconsin Department of Natural Resources | <i>FIRM Panel Index for Dane County from Dane Countywide Mapping Project</i> | Wisconsin Department of Natural Resources | Madison, Wisconsin | 01/02/2009 | |
| WDNR, 2010a | Wisconsin Department of Natural Resources | <i>2009 LiDAR Derived Digital Elevation Model for Dane County, Wisconsin</i> | Dane County Land Information Office | Madison, Wisconsin | 03/26/2010 | |
| WDNR, 2010b | Wisconsin Department of Natural Resources | <i>2010 Digital orthoimagery for Dane County, WI</i> | Wisconsin Regional Orthophotography Consortium | Madison, Wisconsin | 03/01/2010 | |
| WDNR, 2012a | Wisconsin Department of Natural Resources | <i>Ice Age Trail in Dane County, WI and Incorporated Areas</i> | Wisconsin Department of Natural Resources | Madison, Wisconsin | 01/01/2012 | |
| WDNR, 2012b | Wisconsin Department of Natural Resources | <i>Roads for Dane County Study</i> | Wisconsin Department of Natural Resources | Madison, Wisconsin | 01/01/2012 | |

Table 32: Bibliography and References (continued)

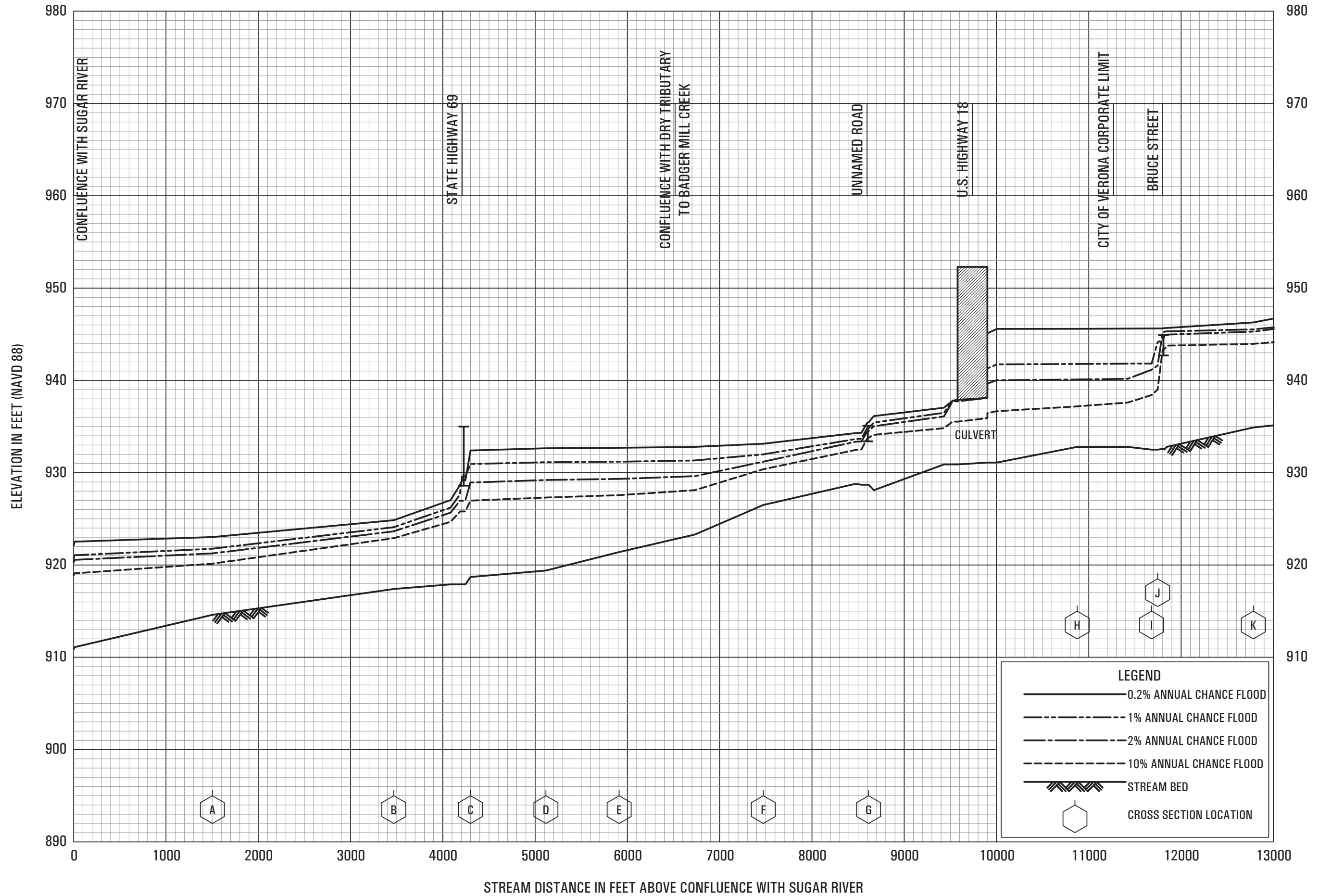
| Citation in this FIS | Publisher/ Issuer | Publication Title, "Article," Volume, Number, etc. | Author/Editor | Place of Publication | Publication Date/ Date of Issuance | Link |
|----------------------|---|---|---|----------------------|------------------------------------|------|
| WDNR, 2014a | Wisconsin Department of Natural Resources | <i>Wauunakee Industrial Park Reissuance – Unnamed Tributary To Sixmile Creek (LOMR) 09-05-4435P</i> | Strand Associates, Inc | Madison, Wisconsin | 09/17/2014 | |
| WDNR, 2014b | Wisconsin Department of Natural Resources | <i>City of Madison Floodplain Modifications – Portage Road Tributary (LOMR) 10-05-3876P</i> | Strand Associates, Inc | Madison, Wisconsin | 09/17/2014 | |
| WDNR, 2014c | Wisconsin Department of Natural Resources | <i>Mud Creek and Unnamed Tributaries Floodplain Analysis (08-47-013) Letter of Map Revision (LOMR) 12-05-9699P</i> | M Squared Engineering, LLC | Madison, Wisconsin | 09/17/2014 | |
| WDNR, 2014d | Wisconsin Department of Natural Resources | <i>West Branch Starkweather Creek, East Branch Starkweather Creek and Starkweather Creek PMR</i> | Strand Associates, Inc. and Mead and Hunt, Inc. | Madison, Wisconsin | 09/17/2014 | |
| WDNR, 2014e | Wisconsin Department of Natural Resources | <i>Unnamed Tributary to Oregon Badfish Creek – 08-05-5015P</i> | Dane County | Madison, Wisconsin | 09/17/2014 | |
| WDNR, 2014f | Wisconsin Department of Natural Resources | <i>Flood Insurance Study Approximate Study (A Zone) Modeling and Mapping, Lower Rock Watershed, inside Dane County and Incorporated Areas, WI</i> | Wisconsin Department of Natural Resources | Madison, Wisconsin | 09/17/2014 | |
| WDNR, 2014g | Wisconsin Department of Natural Resources | <i>Flood Insurance Detailed Study (AE Zone) Modeling and Mapping, Upper Rock River Watershed, inside Dane County and Incorporated Areas, WI</i> | Wisconsin Department of Natural Resources | Madison, Wisconsin | 09/17/2014 | |

Table 32: Bibliography and References (continued)

| Citation in this FIS | Publisher/ Issuer | Publication Title, "Article," Volume, Number, etc. | Author/Editor | Place of Publication | Publication Date/ Date of Issuance | Link |
|----------------------|---|---|---|----------------------|------------------------------------|------|
| WDNR, 2014h | Wisconsin Department of Natural Resources | <i>Flood Insurance Study Approximate Study (A Zone) Modeling and Mapping, Upper Rock River Watershed, inside Dane County and Incorporated Areas, WI</i> | Wisconsin Department of Natural Resources | Madison, Wisconsin | 09/17/2014 | |
| WDNR, 2014i | Wisconsin Department of Natural Resources | <i>FIRM Panel Index for Dane County, Wisconsin and Incorporated Areas Countywide Study</i> | Wisconsin Department of Natural Resources | Madison, Wisconsin | 09/17/2014 | |
| WDNR, 2016a | Wisconsin Department of Natural Resources | <i>Sugar River PMR in Dane County, WI and Incorporated Areas. #12-05-4767P</i> | Wisconsin Department of Natural Resources | Madison, Wisconsin | 06/16/2016 | |
| WDNR, 2016b | Wisconsin Department of Natural Resources | <i>New Detailed Study (AE Zone) Modeling and Mapping for Wisconsin River and Black Earth Creek in Dane County, WI and Incorporated Areas</i> | Wisconsin Department of Natural Resources | Madison, Wisconsin | 06/16/2016 | |
| WDNR, 2016c | Wisconsin Department of Natural Resources | <i>New Detailed Study (AE Zone) Modeling and Mapping for Fish and Crystal Lakes in Dane County, WI and Incorporated Areas</i> | Wisconsin Department of Natural Resources | Madison, Wisconsin | 06/16/2016 | |
| WDNR, 2016d | Wisconsin Department of Natural Resources | <i>Unshaded Zone X Mapping for Dane County, WI and Incorporated Areas</i> | Wisconsin Department of Natural Resources | Madison, Wisconsin | 06/16/2016 | |
| WDNR, 2016e | Wisconsin Department of Natural Resources | <i>Updated FIRM Panel Index in Dane County, WI and Incorporated Areas</i> | Wisconsin Department of Natural Resources | Madison, Wisconsin | 06/16/2016 | |
| WDNR, 2019 | Wisconsin Department of Natural Resources | <i>HUC-8 Subbasin Boundaries</i> | United States Geological Survey (USGS) | Madison, Wisconsin | 08/16/2019 | |

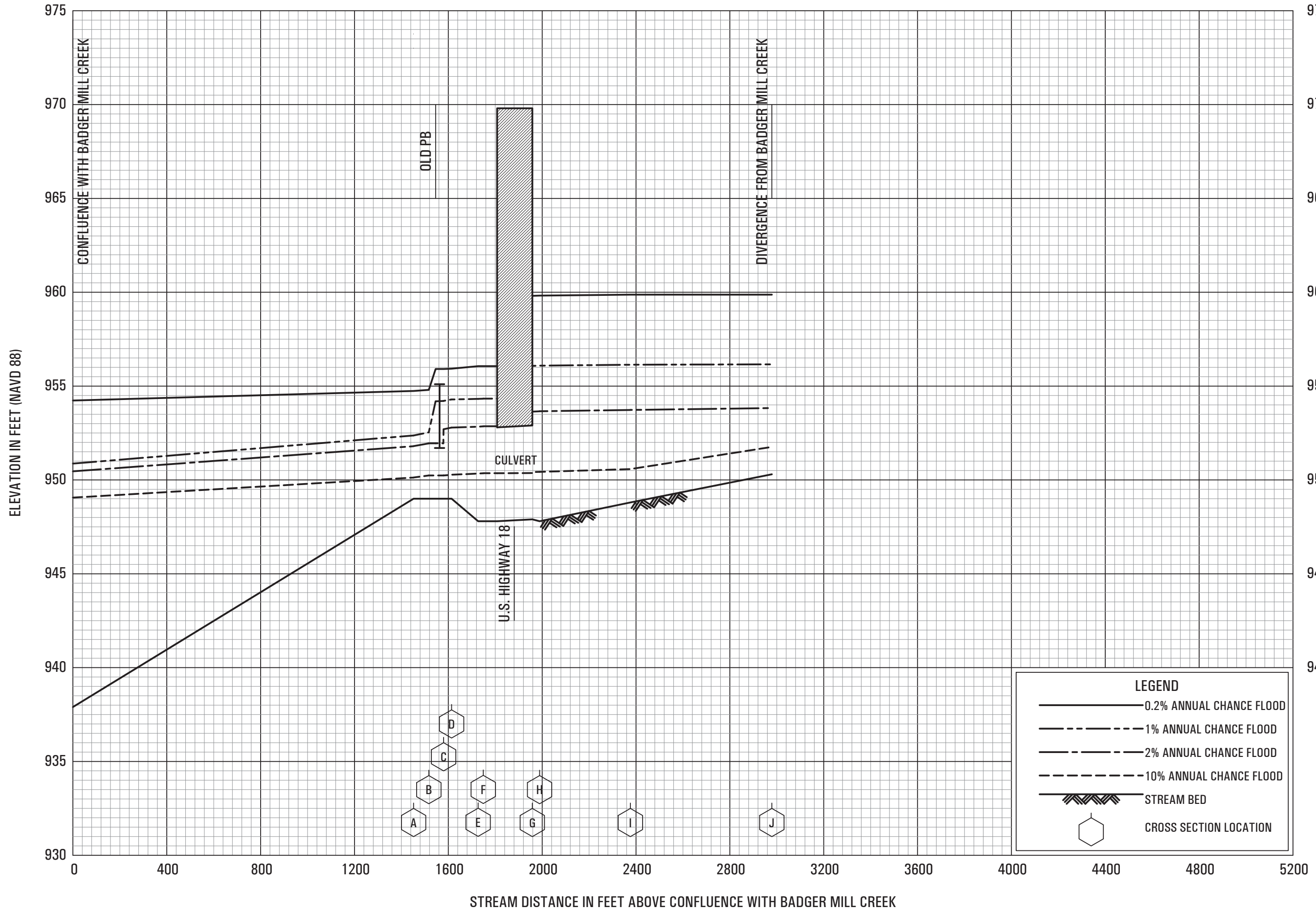
Table 32: Bibliography and References (continued)

| Citation in this FIS | Publisher/ Issuer | <i>Publication Title, "Article," Volume, Number, etc.</i> | Author/Editor | Place of Publication | Publication Date/ Date of Issuance | Link |
|----------------------|---|---|---|----------------------|------------------------------------|------|
| WDNR, 2020 | Wisconsin Department of Natural Resources | <i>Hydrography features for Pennito Creek PMR</i> | Dane County Land Information Office | Madison, Wisconsin | 01/20/2020 | |
| WDNR, 2021 | Wisconsin Department of Natural Resources | <i>Tribal Boundaries for Dane County, Wisconsin</i> | Wisconsin Department of Natural Resources | Madison, Wisconsin | 03/30/2021 | |
| WDNR, 2022 | Wisconsin Department of Natural Resources | <i>OpenStreetMap (OSM) roads data and WI DOT compiled railroad data</i> | Wisconsin Department of Transportation | Madison, Wisconsin | 11/01/2022 | |
| WDNR, 2024 | Wisconsin Department of Natural Resources | <i>Political Boundaries for Dane County, Wisconsin</i> | Wisconsin Legislative Technology Service Bureau | Madison, Wisconsin | 01/31/2024 | |



FLOOD PROFILES
BADGER MILL CREEK

FEDERAL EMERGENCY MANAGEMENT AGENCY
DANE COUNTY, WI
AND INCORPORATED AREAS

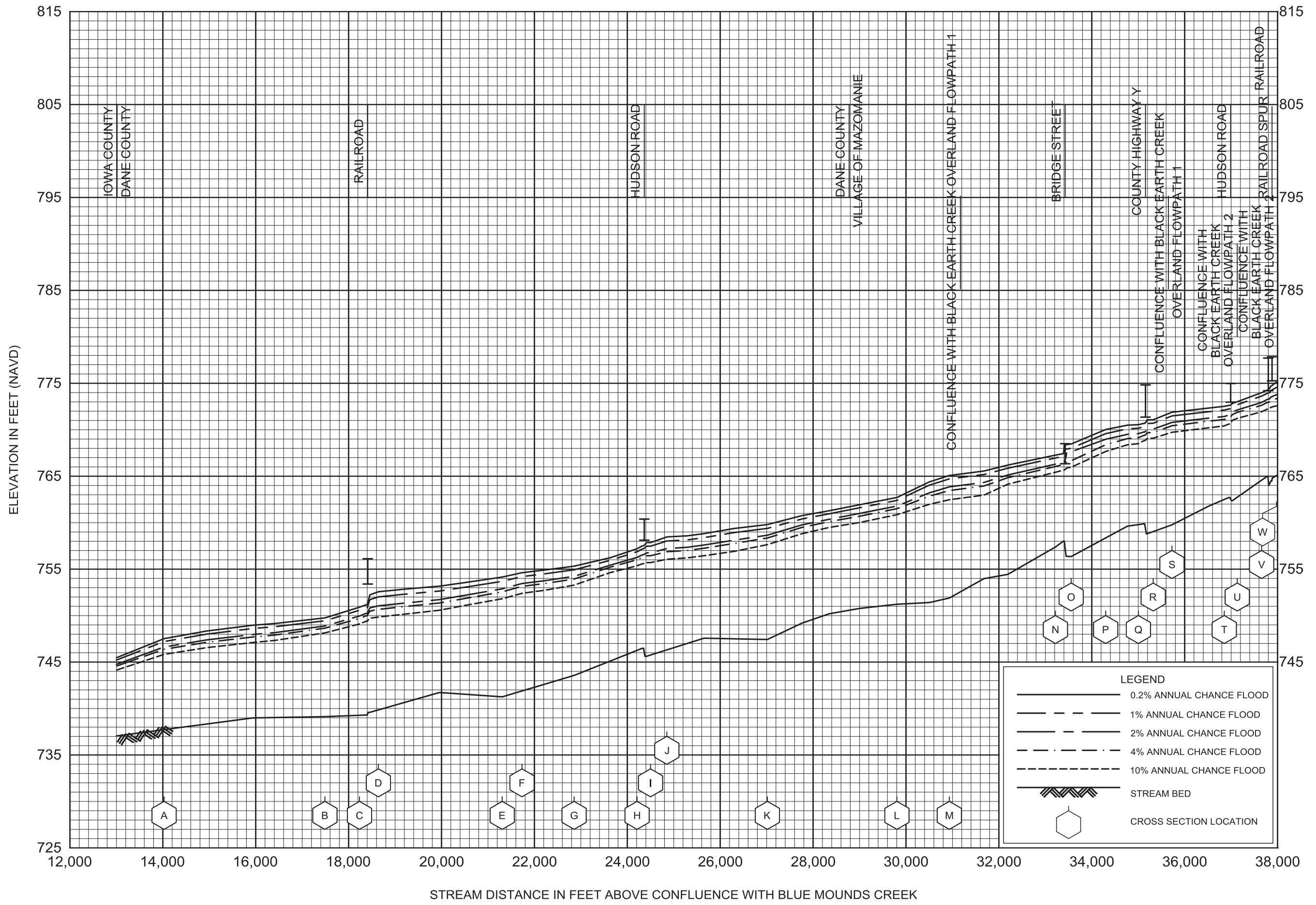


FLOOD PROFILES

BADGER MILL CREEK DIVERSION CHANNEL

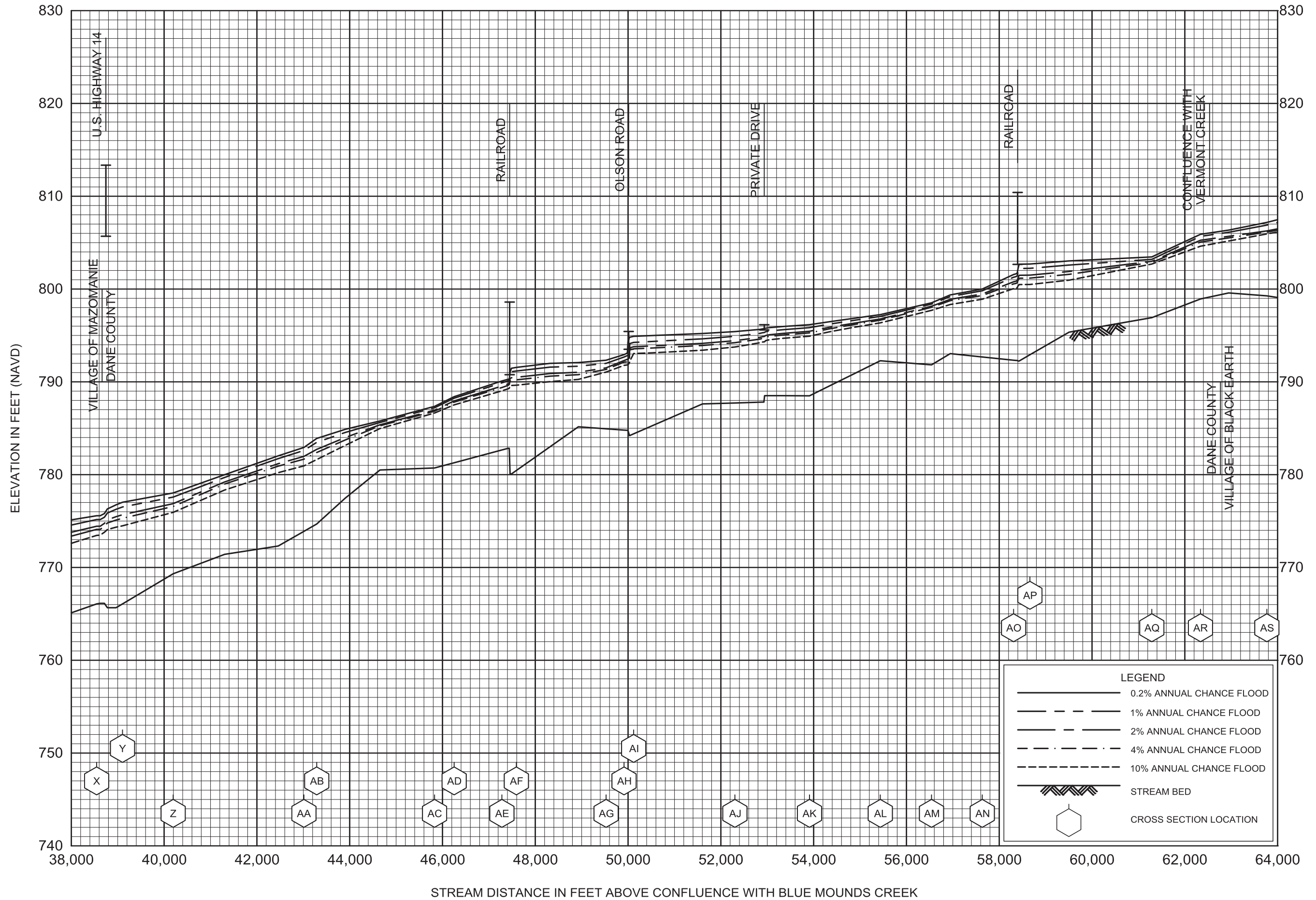
FEDERAL EMERGENCY MANAGEMENT AGENCY

DANE COUNTY, WI
AND INCORPORATED AREAS



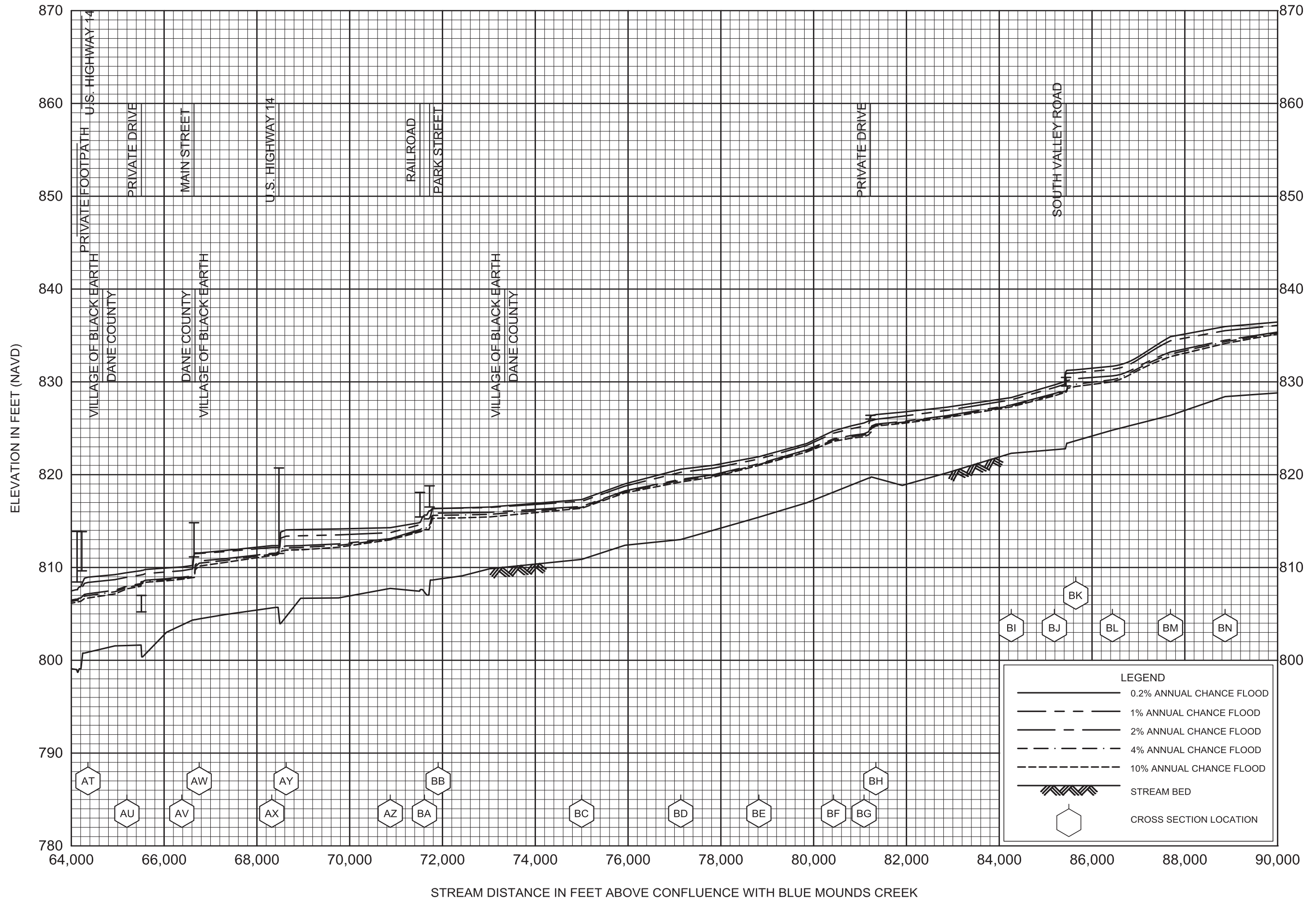
FLOOD PROFILES
BLACK EARTH CREEK

FEDERAL EMERGENCY MANAGEMENT AGENCY
DANE COUNTY, WI
AND INCORPORATED AREAS



FLOOD PROFILES
BLACK EARTH CREEK

FEDERAL EMERGENCY MANAGEMENT AGENCY
DANE COUNTY, WI
AND INCORPORATED AREAS

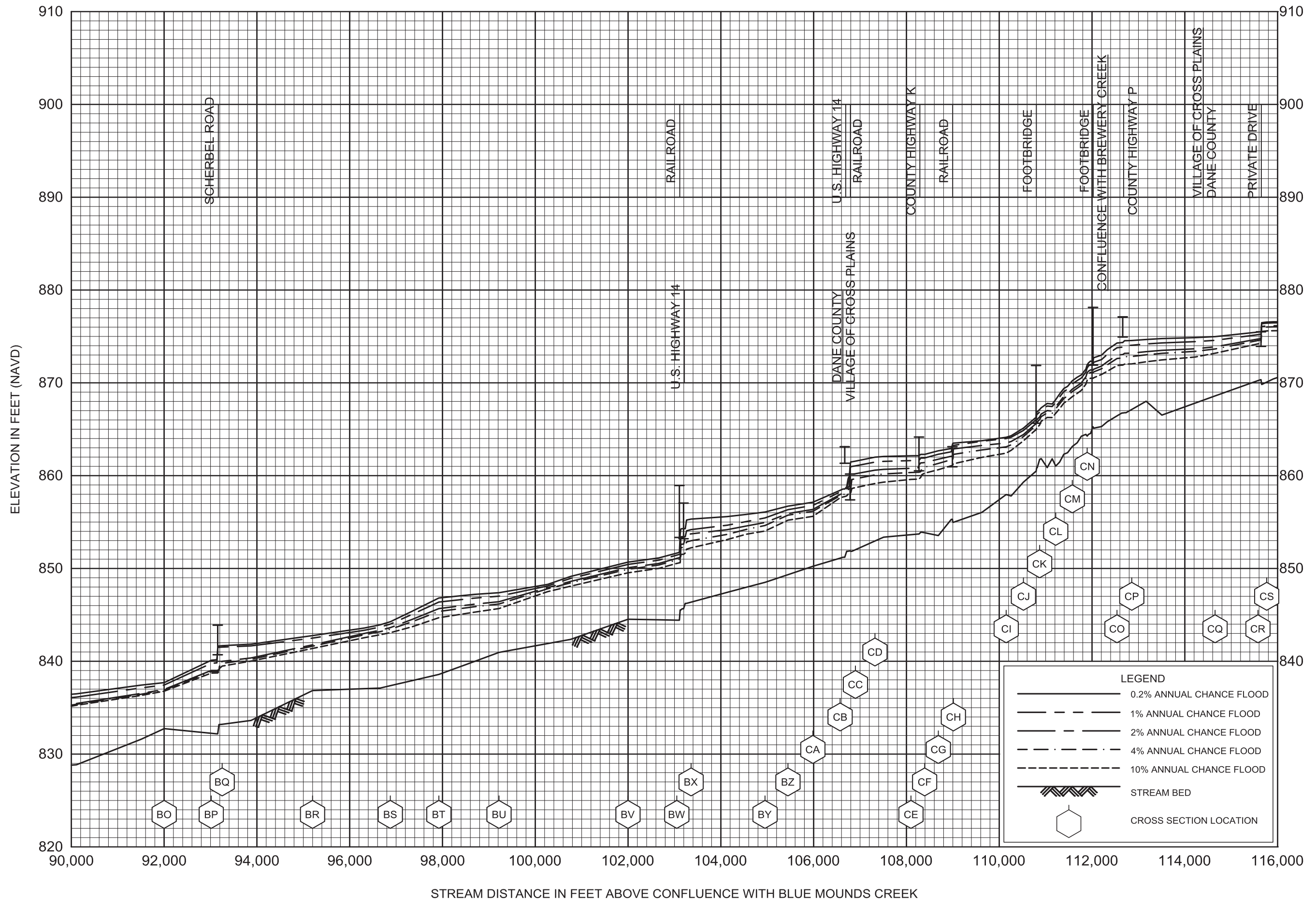


FLOOD PROFILES

BLACK EARTH CREEK

FEDERAL EMERGENCY MANAGEMENT AGENCY

DANE COUNTY, WI
AND INCORPORATED AREAS

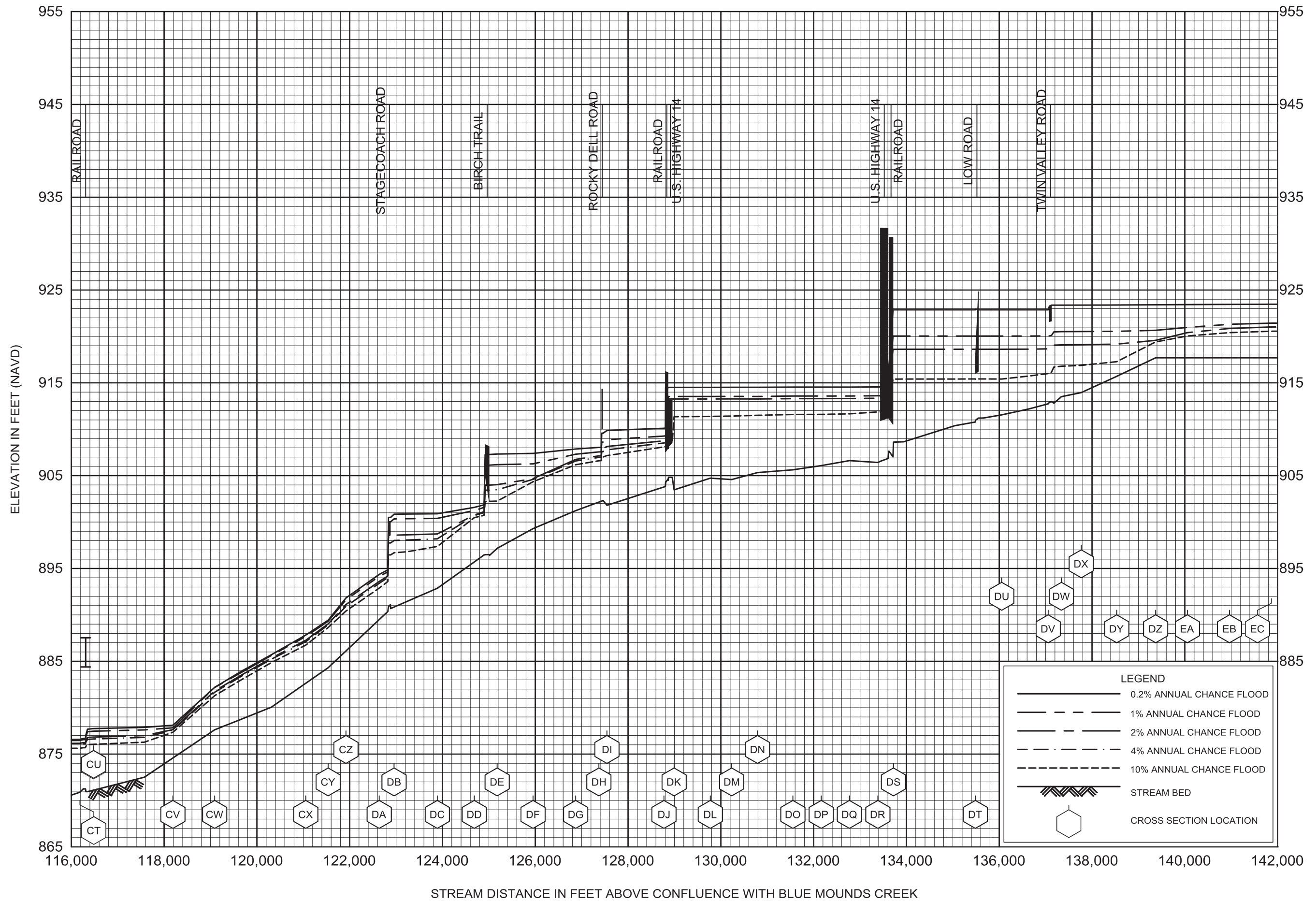


FLOOD PROFILES

BLACK EARTH CREEK

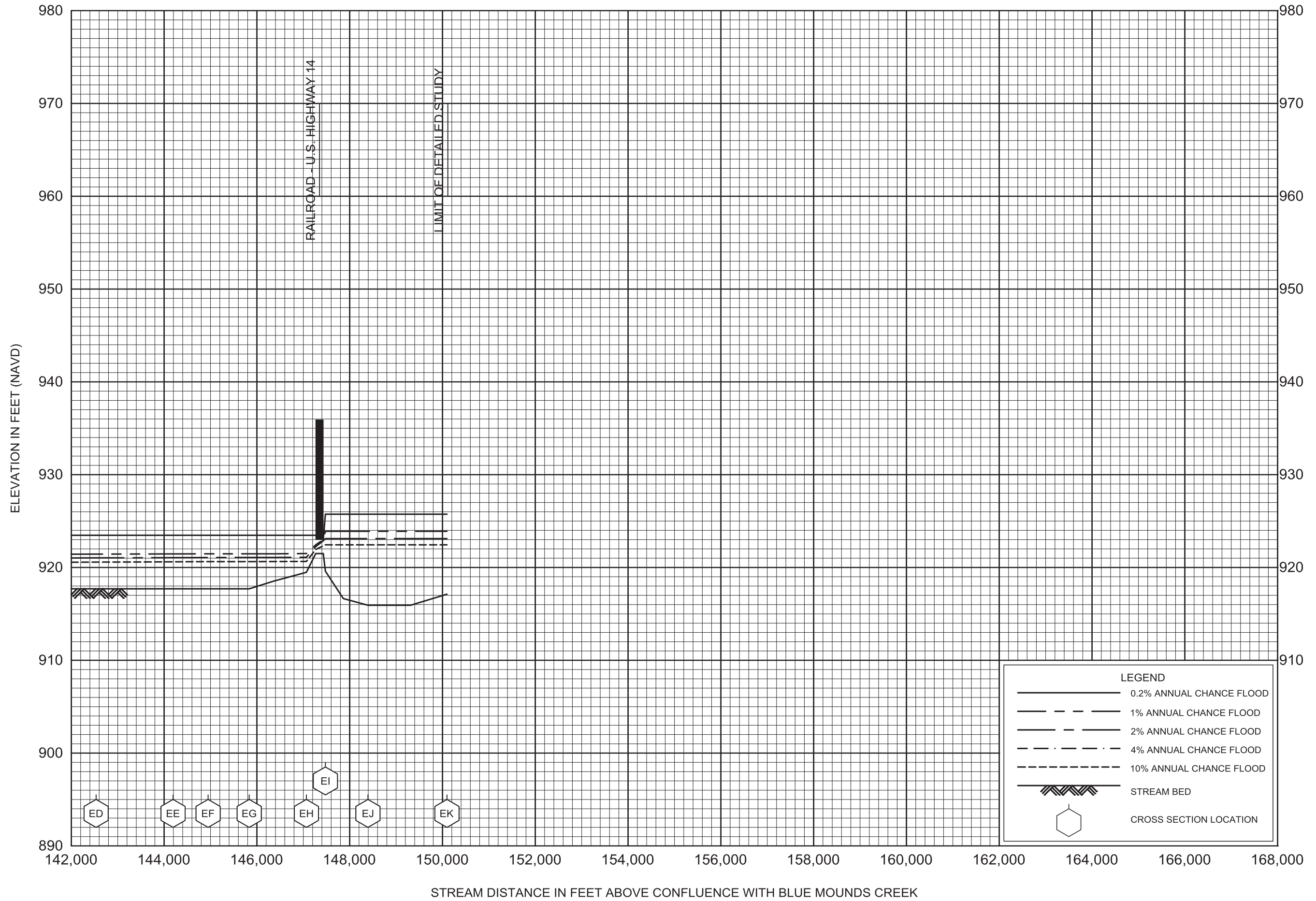
FEDERAL EMERGENCY MANAGEMENT AGENCY

DANE COUNTY, WI
AND INCORPORATED AREAS



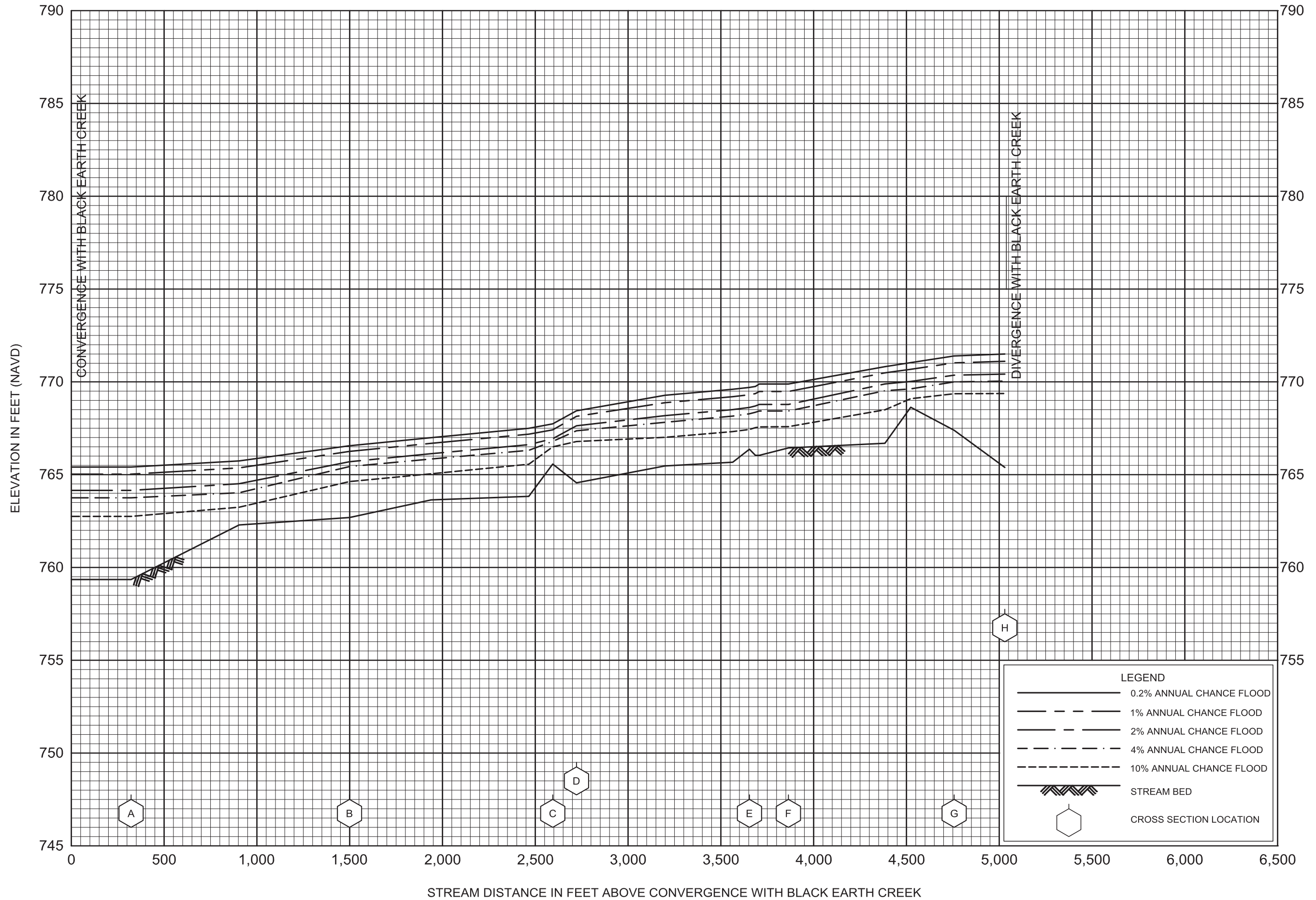
FLOOD PROFILES
BLACK EARTH CREEK

FEDERAL EMERGENCY MANAGEMENT AGENCY
DANE COUNTY, WI
AND INCORPORATED AREAS



FLOOD PROFILES
BLACK EARTH CREEK

FEDERAL EMERGENCY MANAGEMENT AGENCY
DANE COUNTY, WI
AND INCORPORATED AREAS

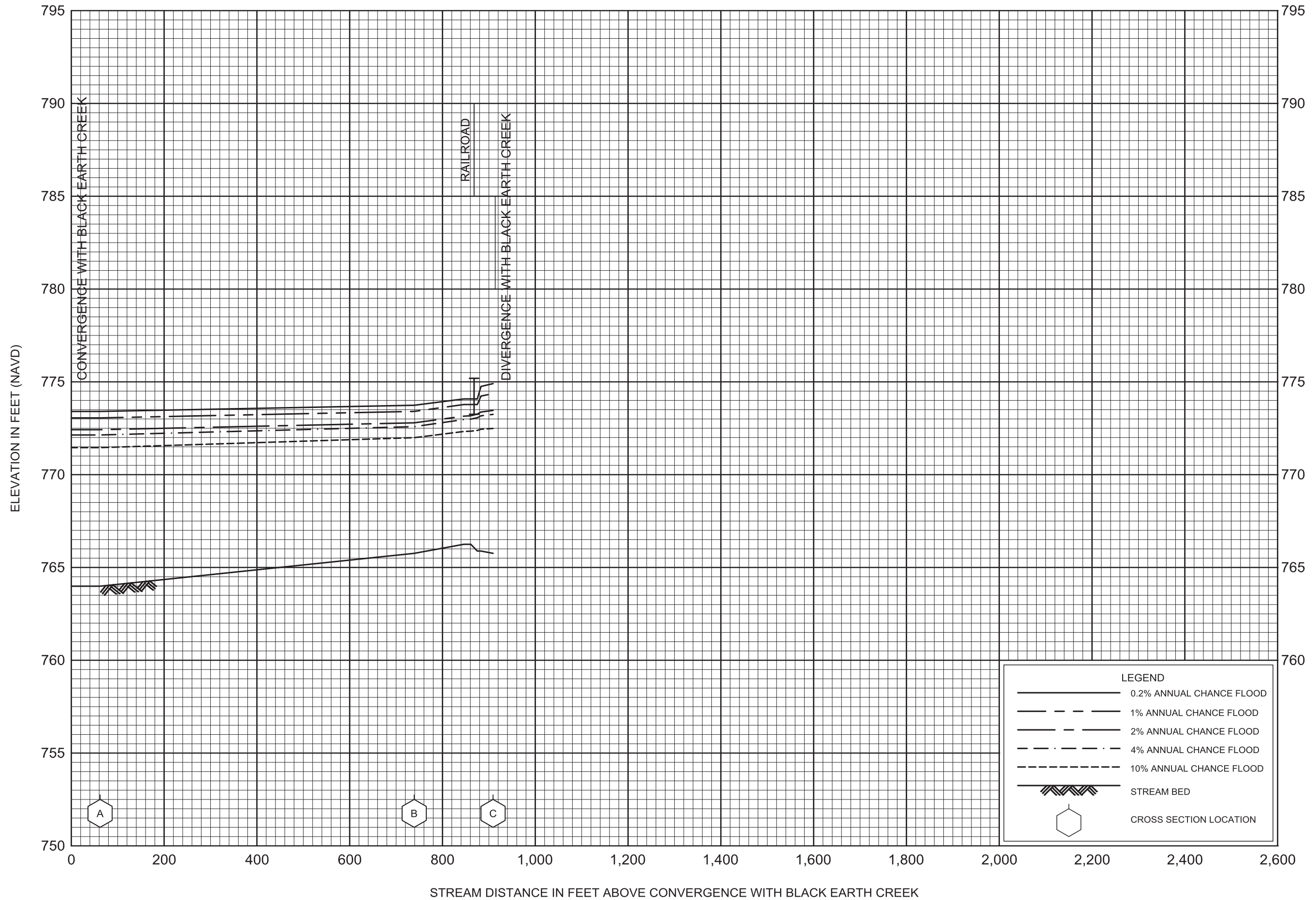


FLOOD PROFILES

BLACK EARTH CREEK OVERLAND FLOW PATH 1

FEDERAL EMERGENCY MANAGEMENT AGENCY

DANE COUNTY, WI
AND INCORPORATED AREAS

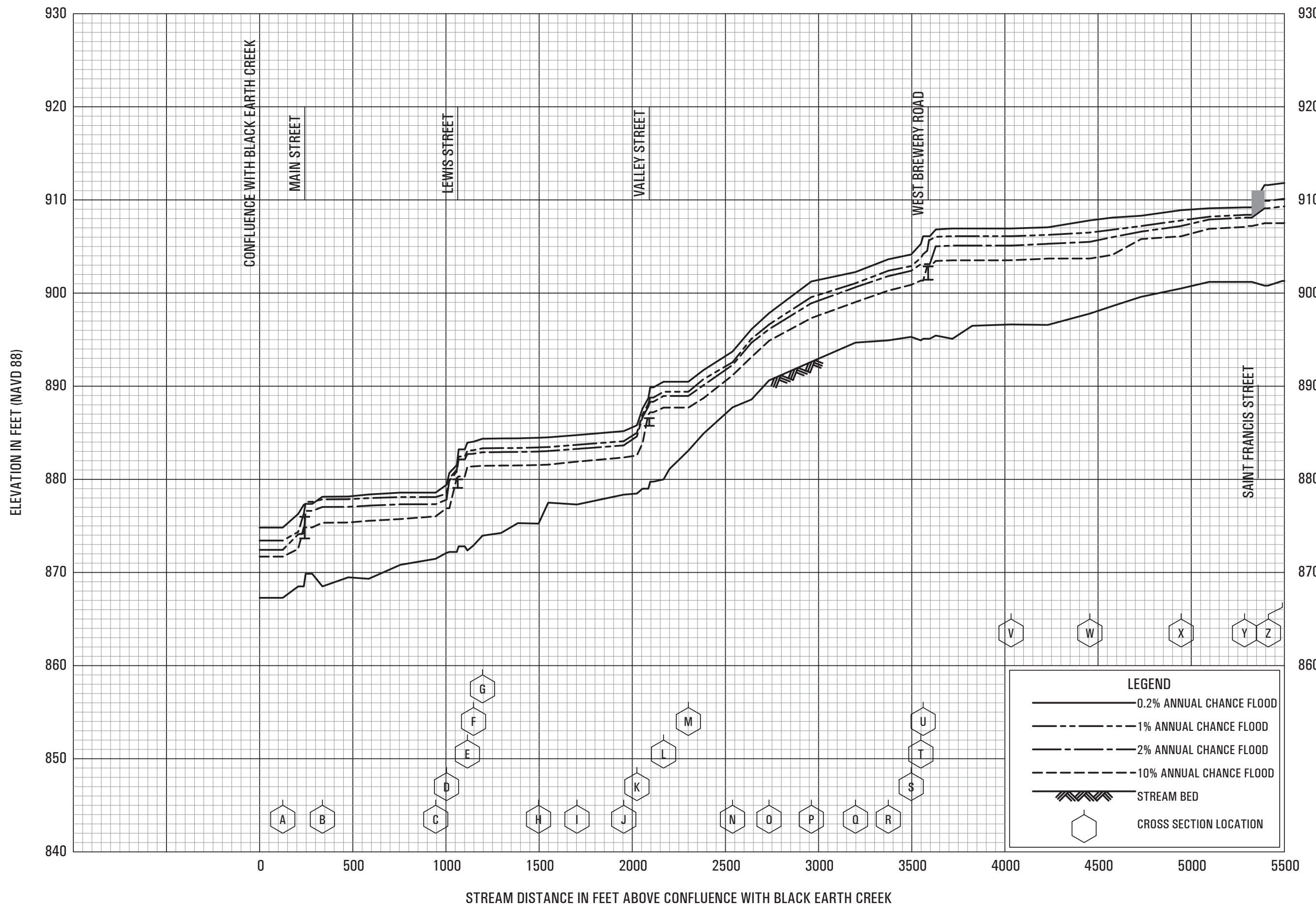


FLOOD PROFILES

BLACK EARTH CREEK OVERLAND FLOW PATH 2

FEDERAL EMERGENCY MANAGEMENT AGENCY

DANE COUNTY, WI
AND INCORPORATED AREAS



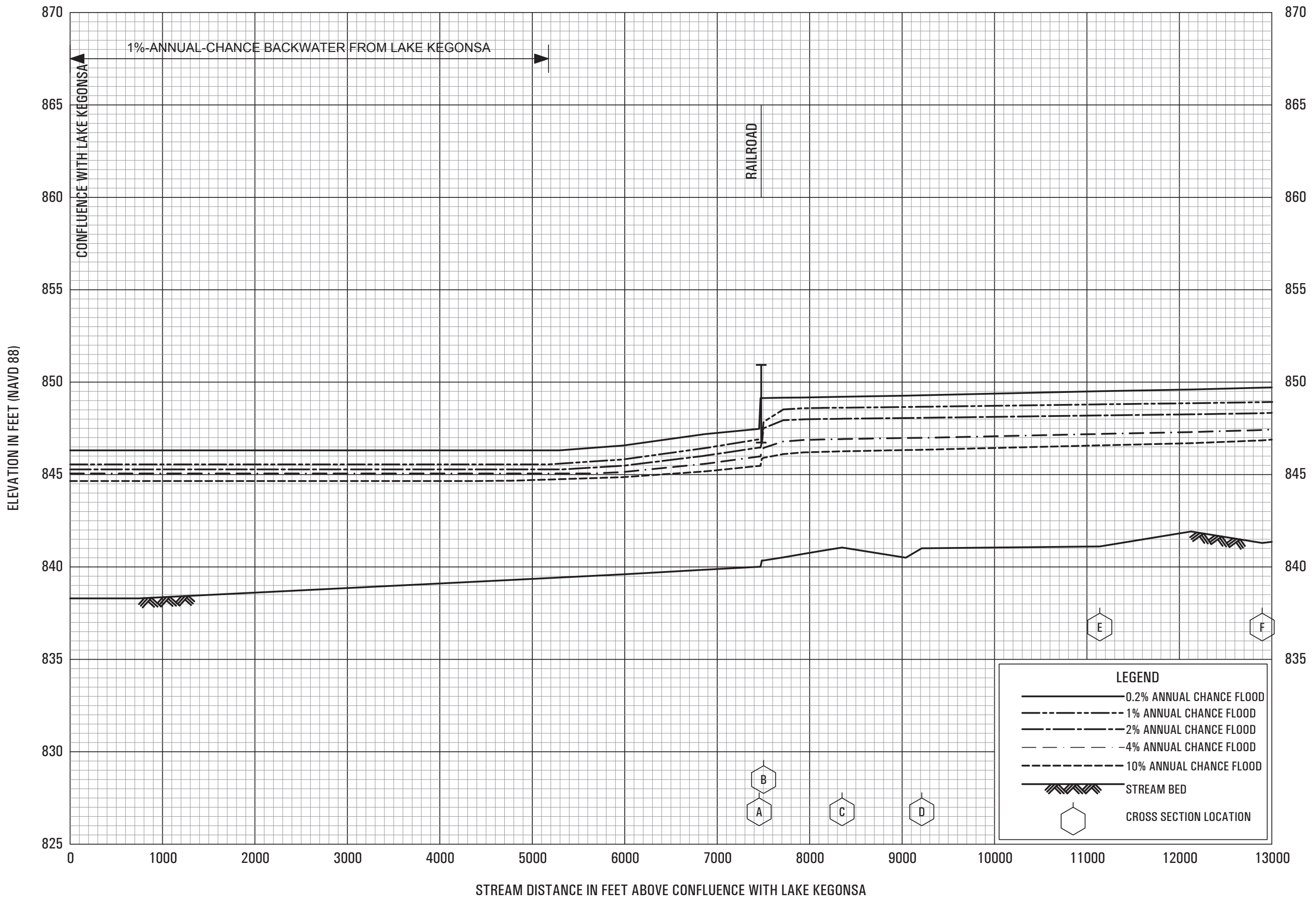
FLOOD PROFILES

BREWERY CREEK

FEDERAL EMERGENCY MANAGEMENT AGENCY

DANE COUNTY, WI
AND INCORPORATED AREAS

013P

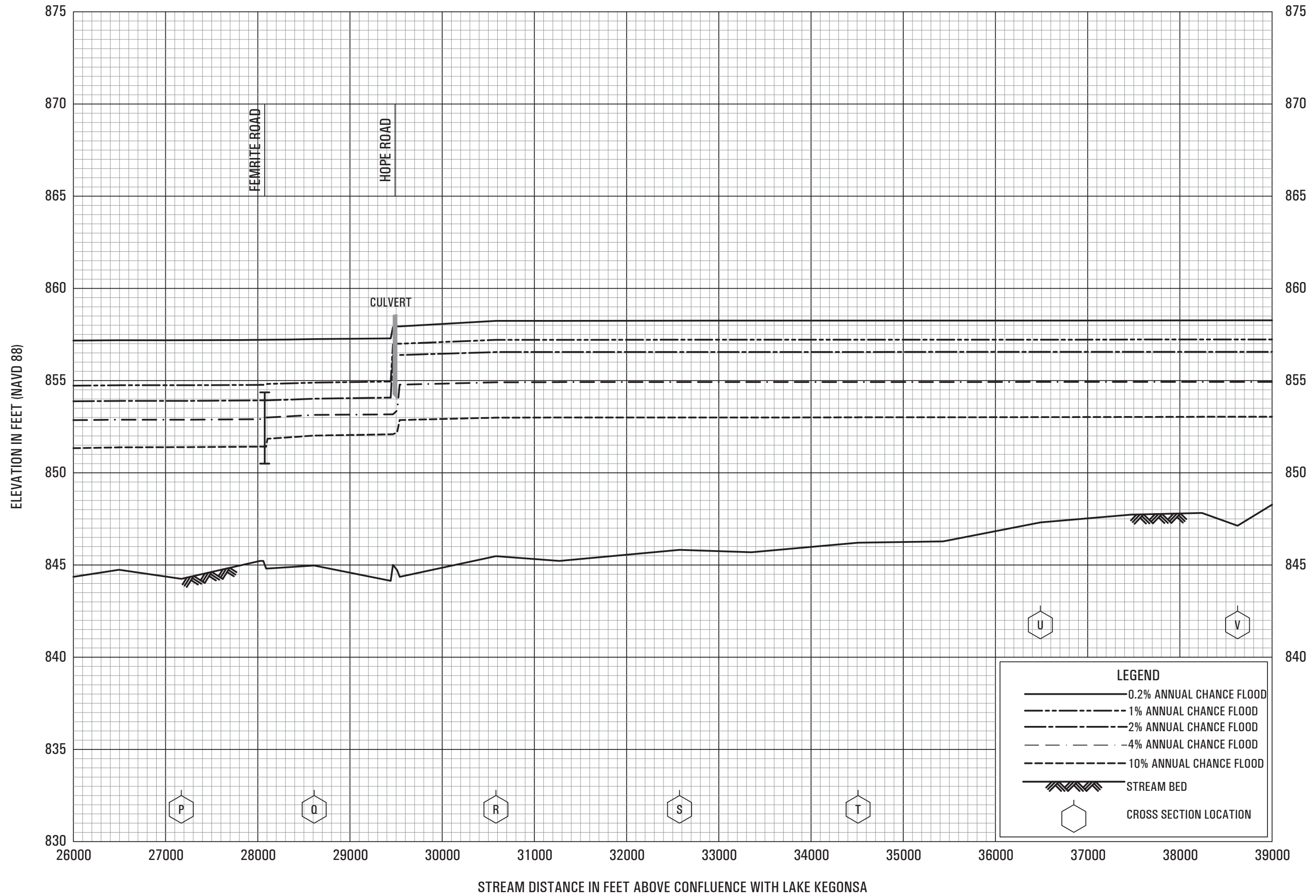


FLOOD PROFILES

DOOR CREEK

FEDERAL EMERGENCY MANAGEMENT AGENCY

DANE COUNTY, WI
AND INCORPORATED AREAS

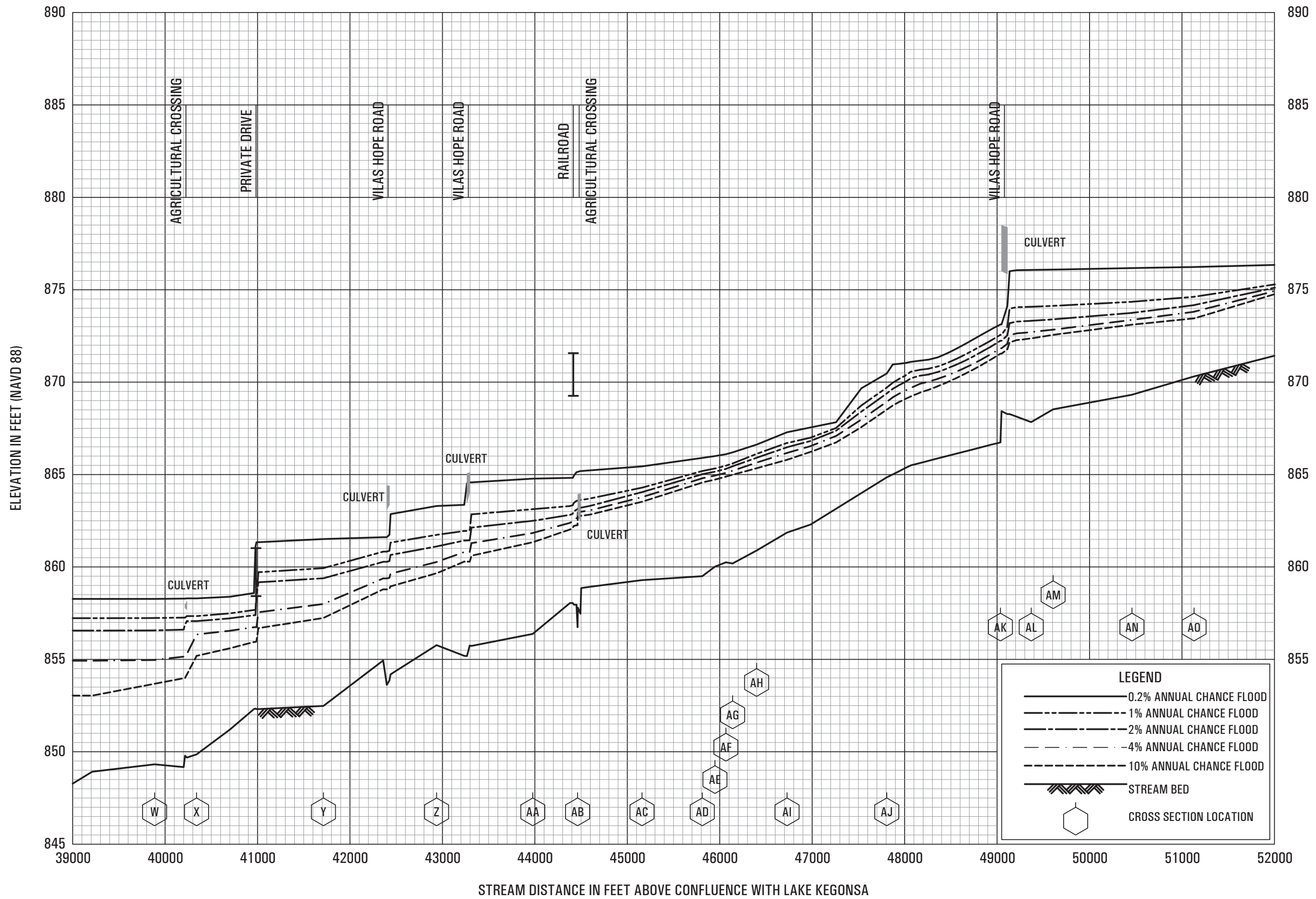


FLOOD PROFILES

DOOR CREEK

FEDERAL EMERGENCY MANAGEMENT AGENCY

DANE COUNTY, WI
AND INCORPORATED AREAS

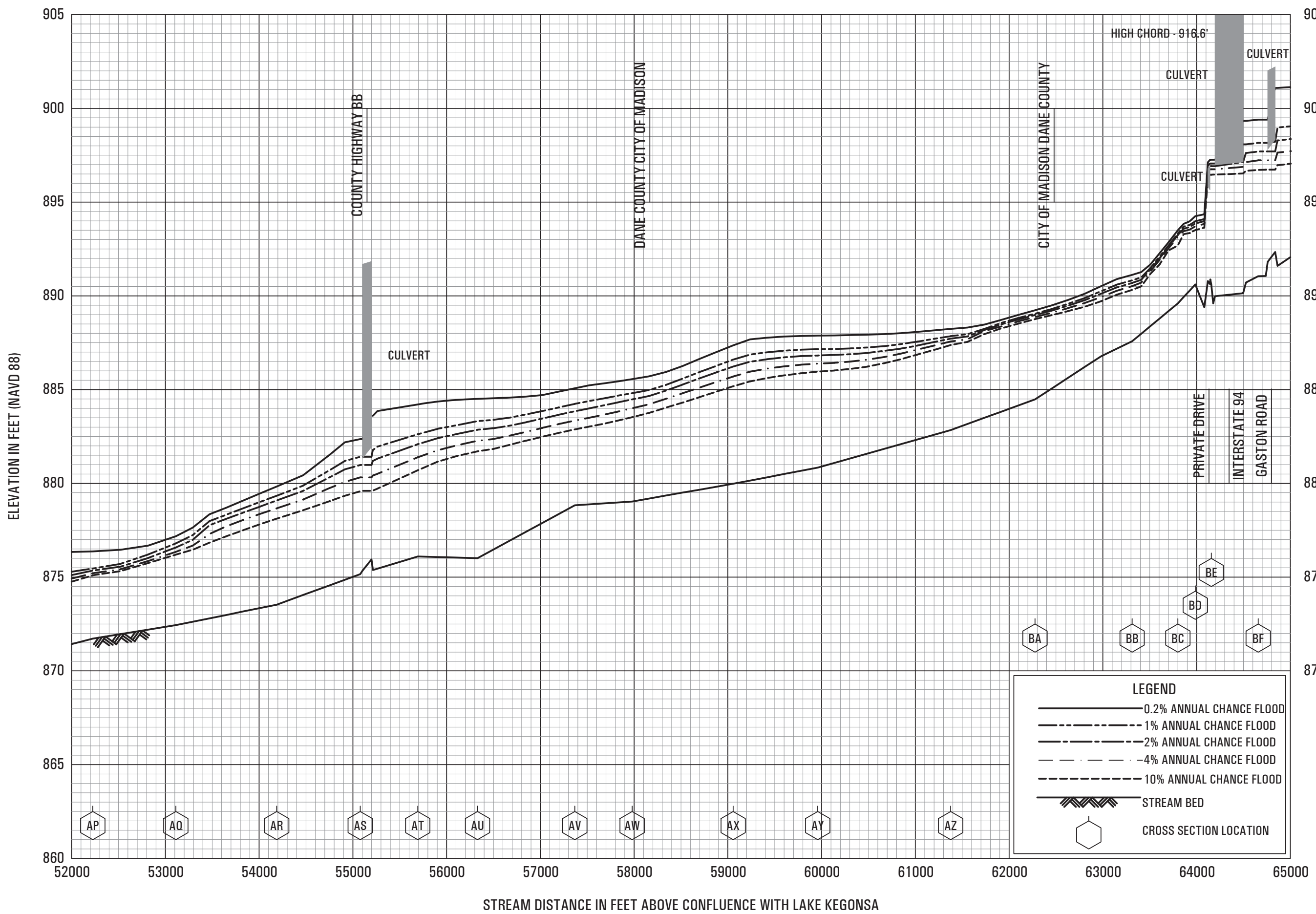


FLOOD PROFILES

DOOR CREEK

FEDERAL EMERGENCY MANAGEMENT AGENCY
DANE COUNTY, WI
 AND INCORPORATED AREAS

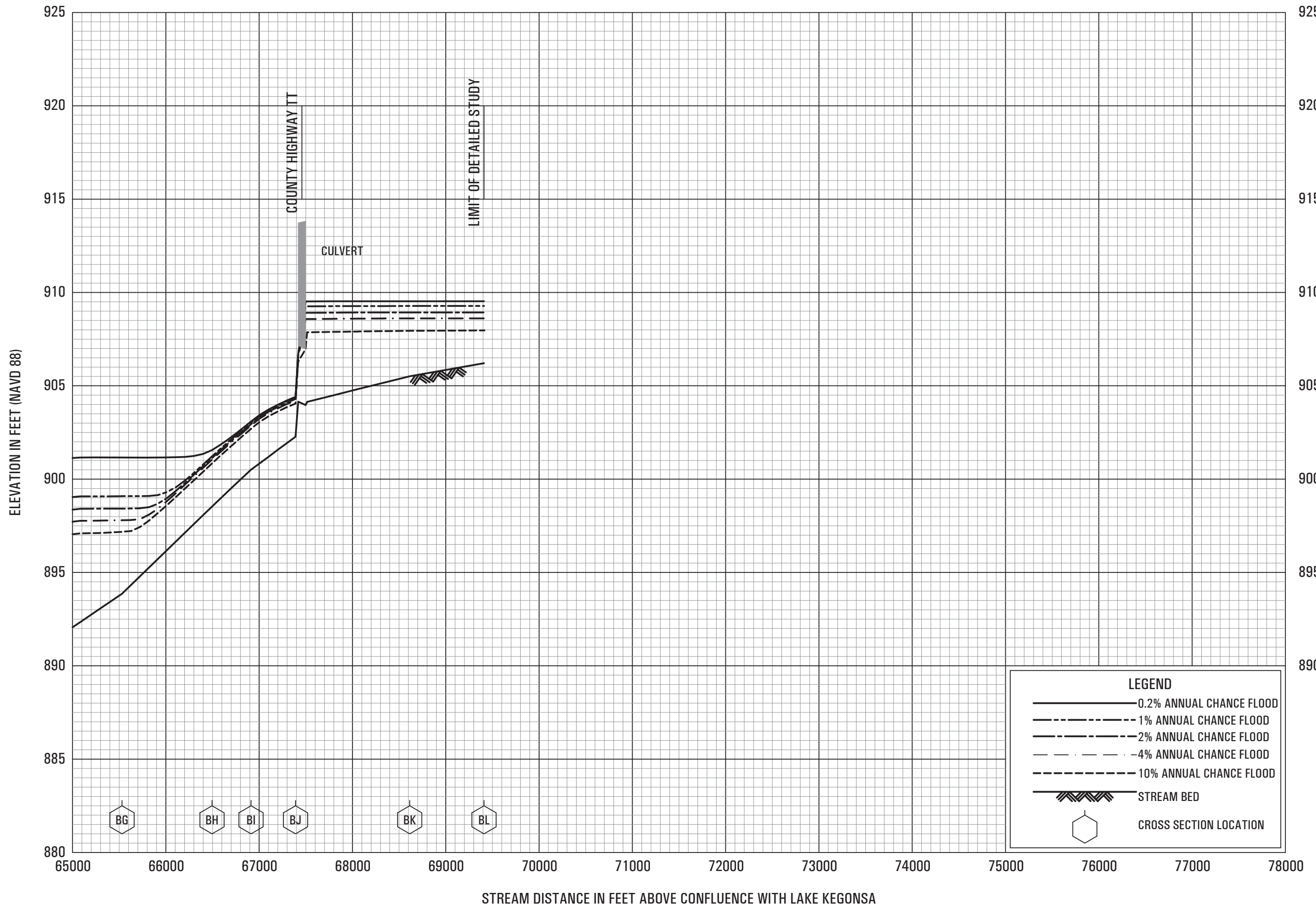
018P



FLOOD PROFILES

DOOR CREEK

FEDERAL EMERGENCY MANAGEMENT AGENCY
DANE COUNTY, WI
 AND INCORPORATED AREAS

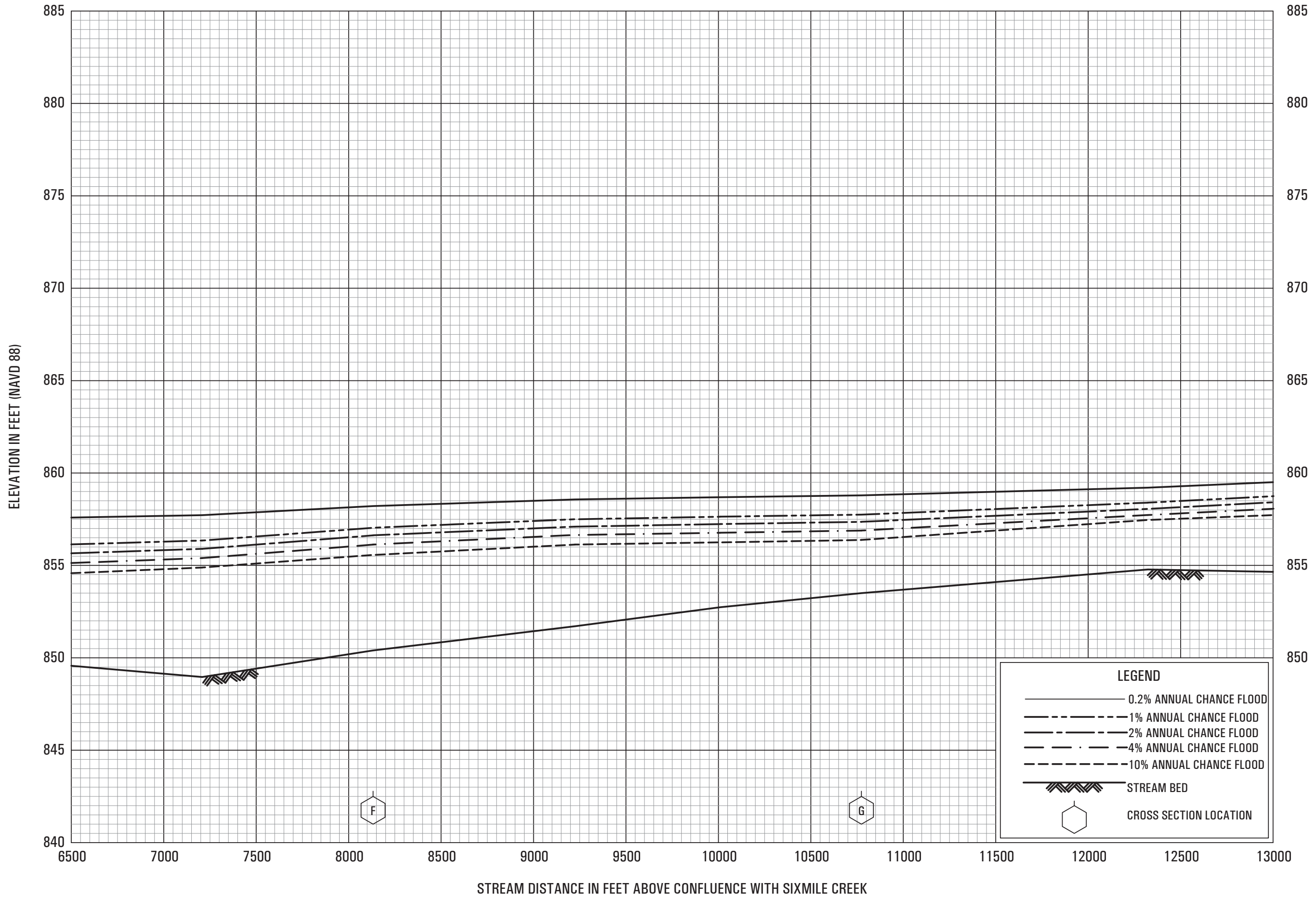


FLOOD PROFILES

DOOR CREEK

FEDERAL EMERGENCY MANAGEMENT AGENCY

DANE COUNTY, WI
AND INCORPORATED AREAS

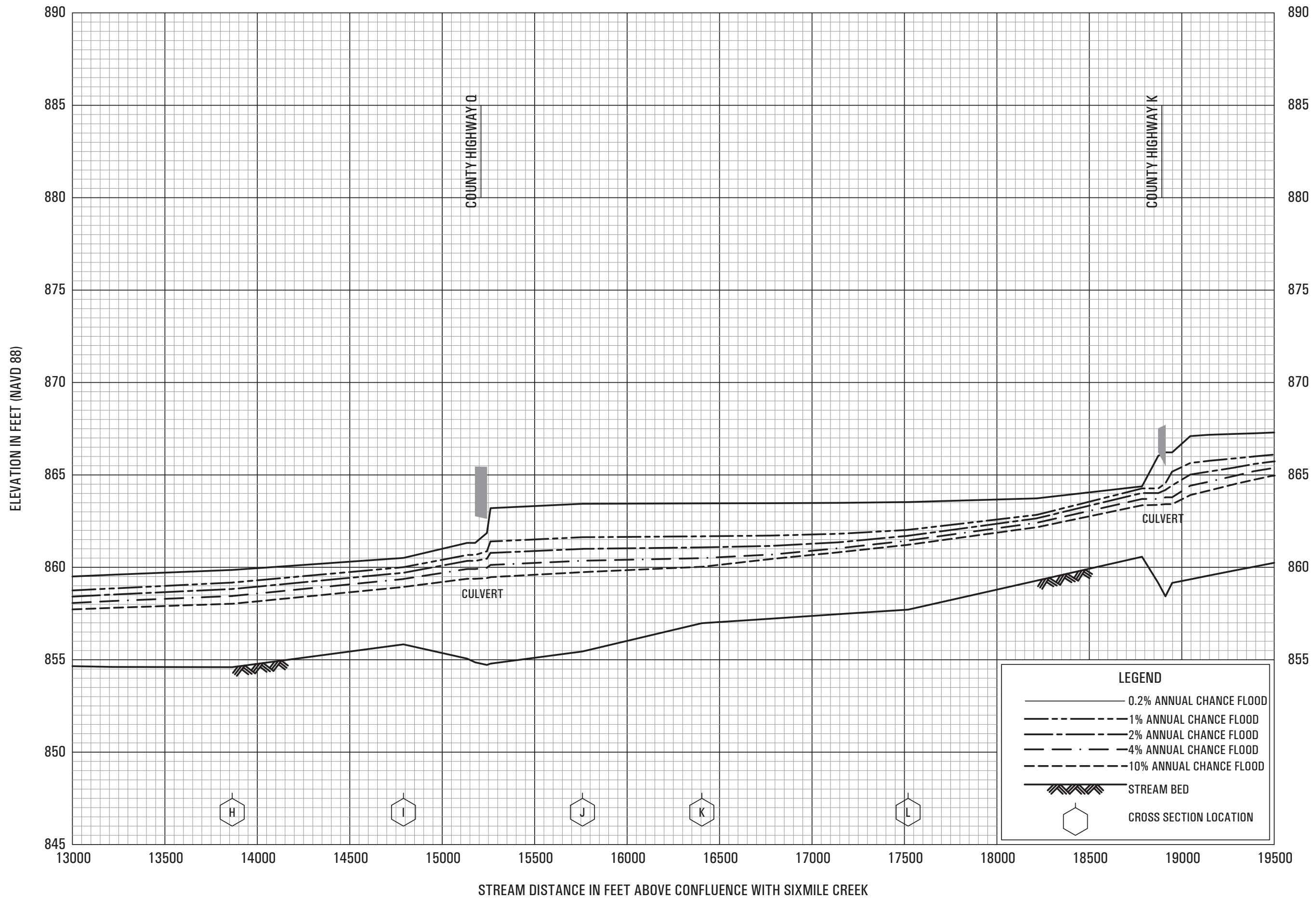


FLOOD PROFILES

DORN CREEK

FEDERAL EMERGENCY MANAGEMENT AGENCY

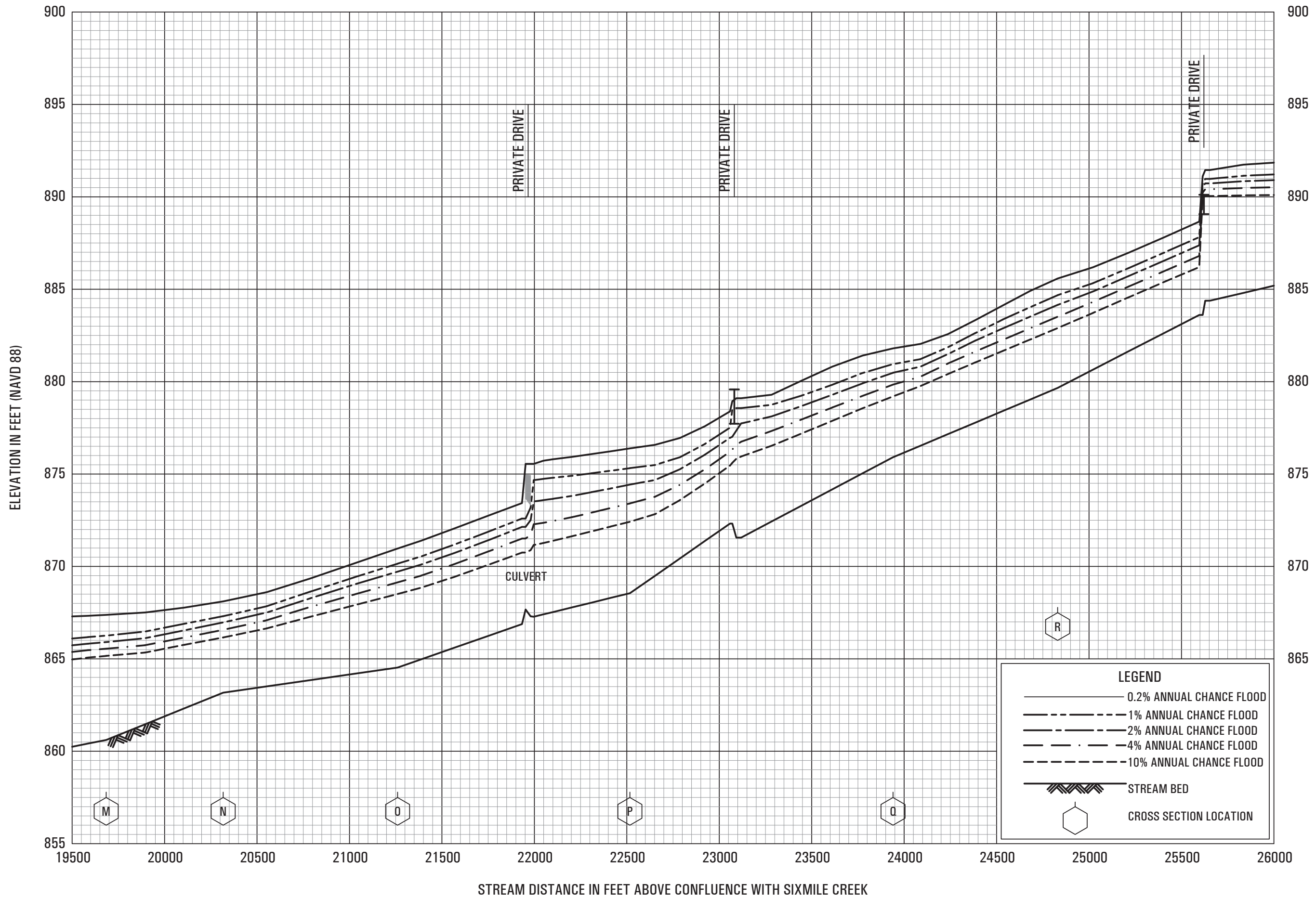
DANE COUNTY, WI
AND INCORPORATED AREAS



FLOOD PROFILES
DORN CREEK

FEDERAL EMERGENCY MANAGEMENT AGENCY
DANE COUNTY, WI
AND INCORPORATED AREAS

023P

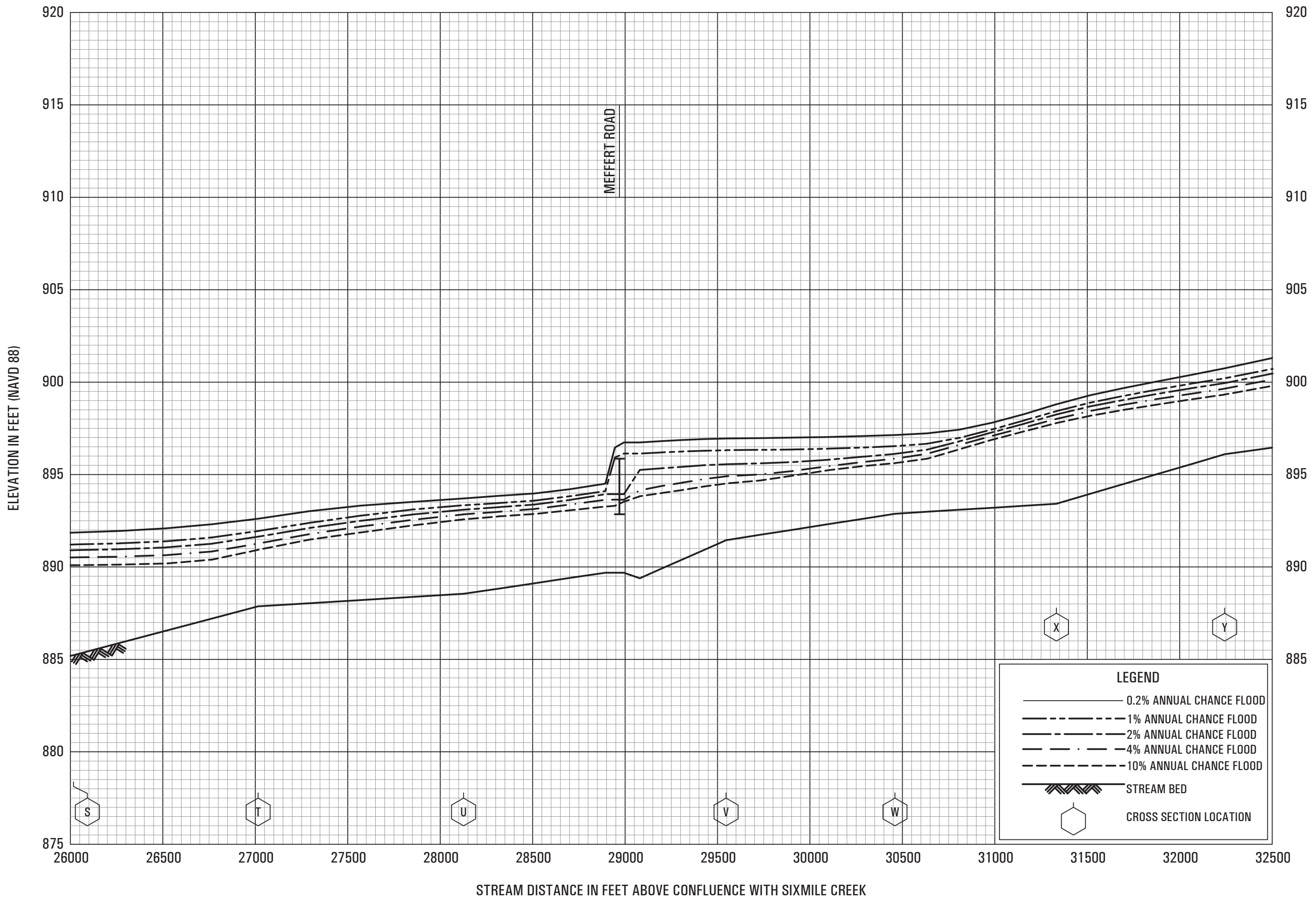


FLOOD PROFILES

DORN CREEK

FEDERAL EMERGENCY MANAGEMENT AGENCY

DANE COUNTY, WI
AND INCORPORATED AREAS

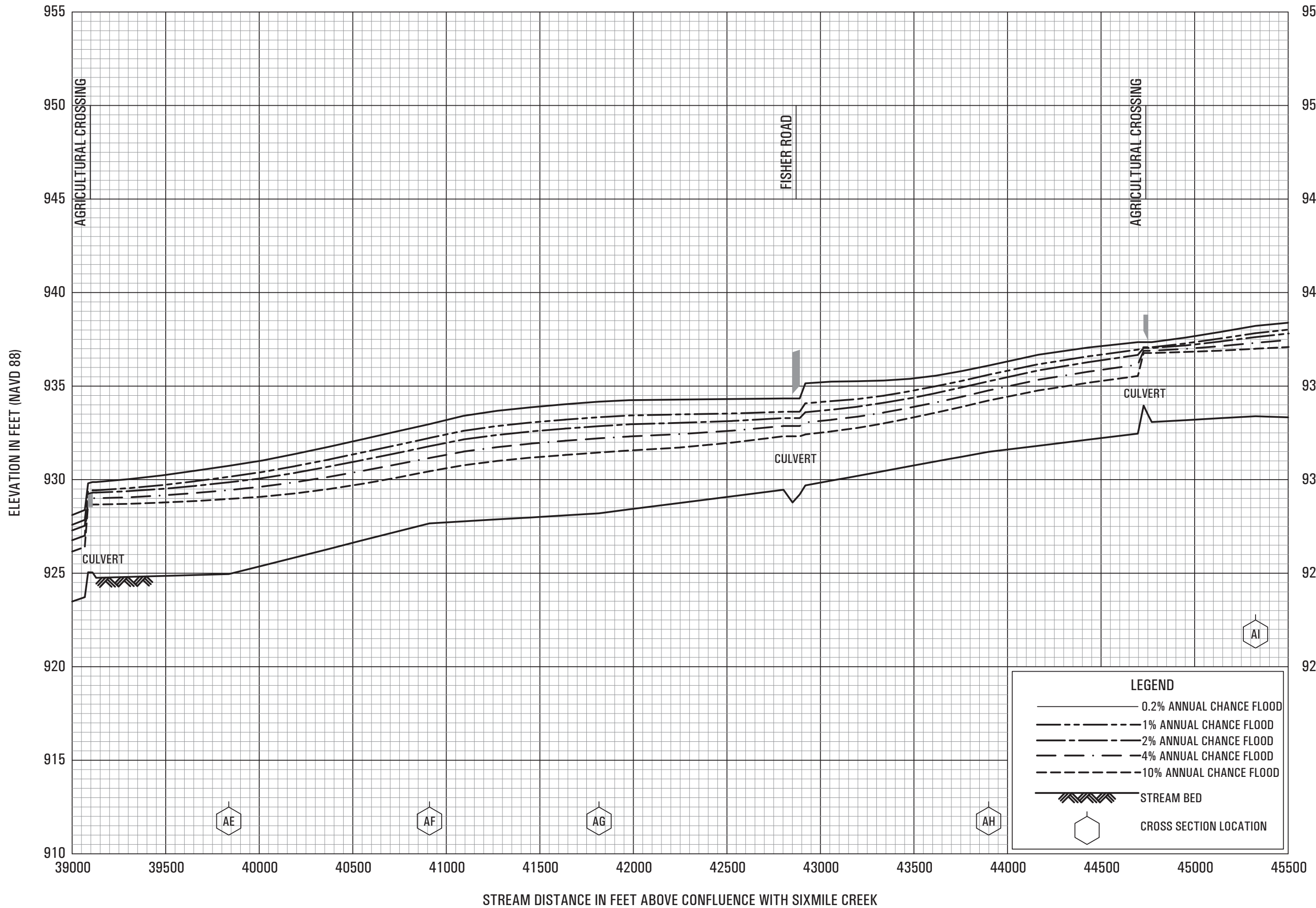


FLOOD PROFILES

DORN CREEK

FEDERAL EMERGENCY MANAGEMENT AGENCY

DANE COUNTY, WI
AND INCORPORATED AREAS

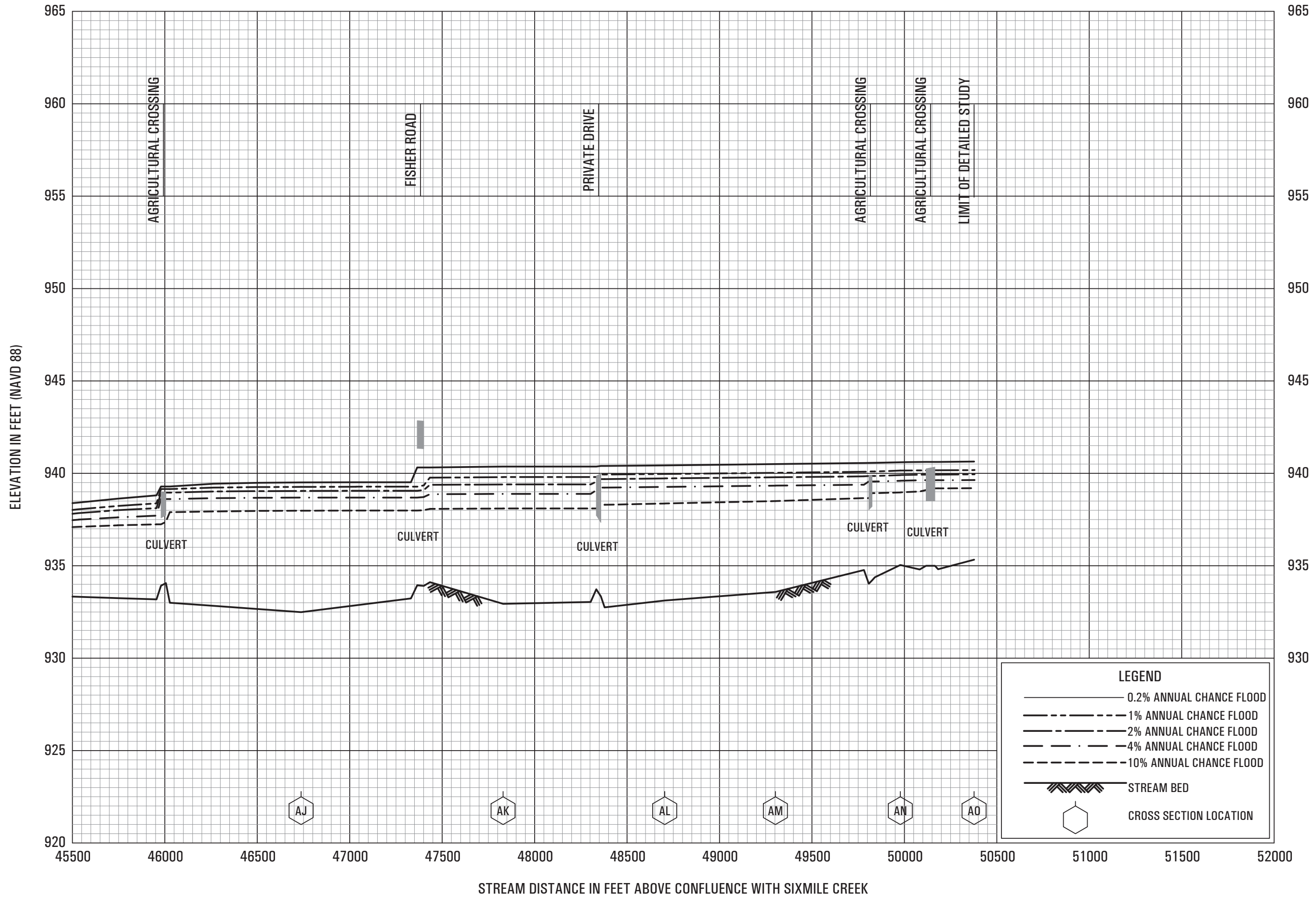


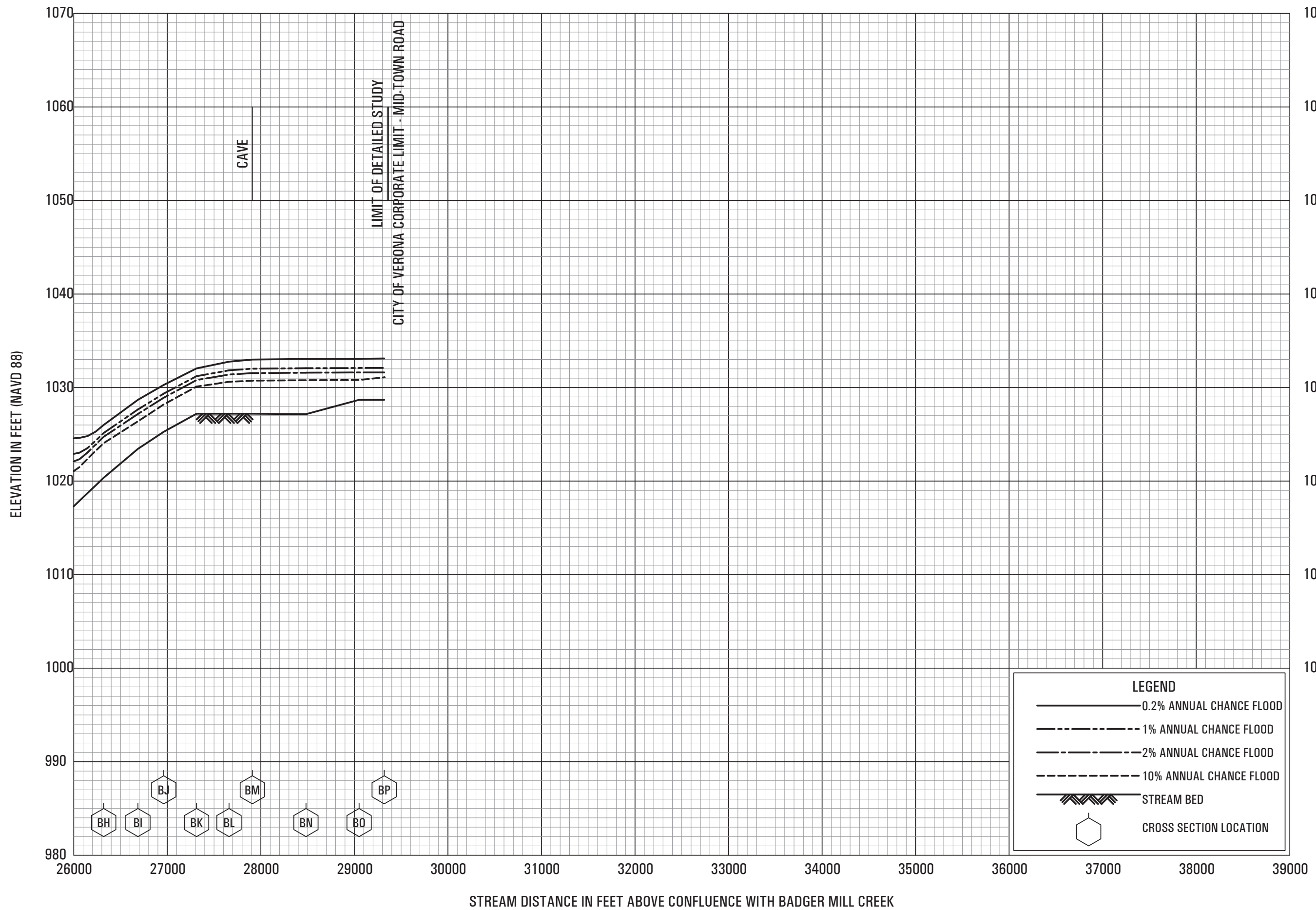
FLOOD PROFILES

DORN CREEK

FEDERAL EMERGENCY MANAGEMENT AGENCY
DANE COUNTY, WI
AND INCORPORATED AREAS

027P





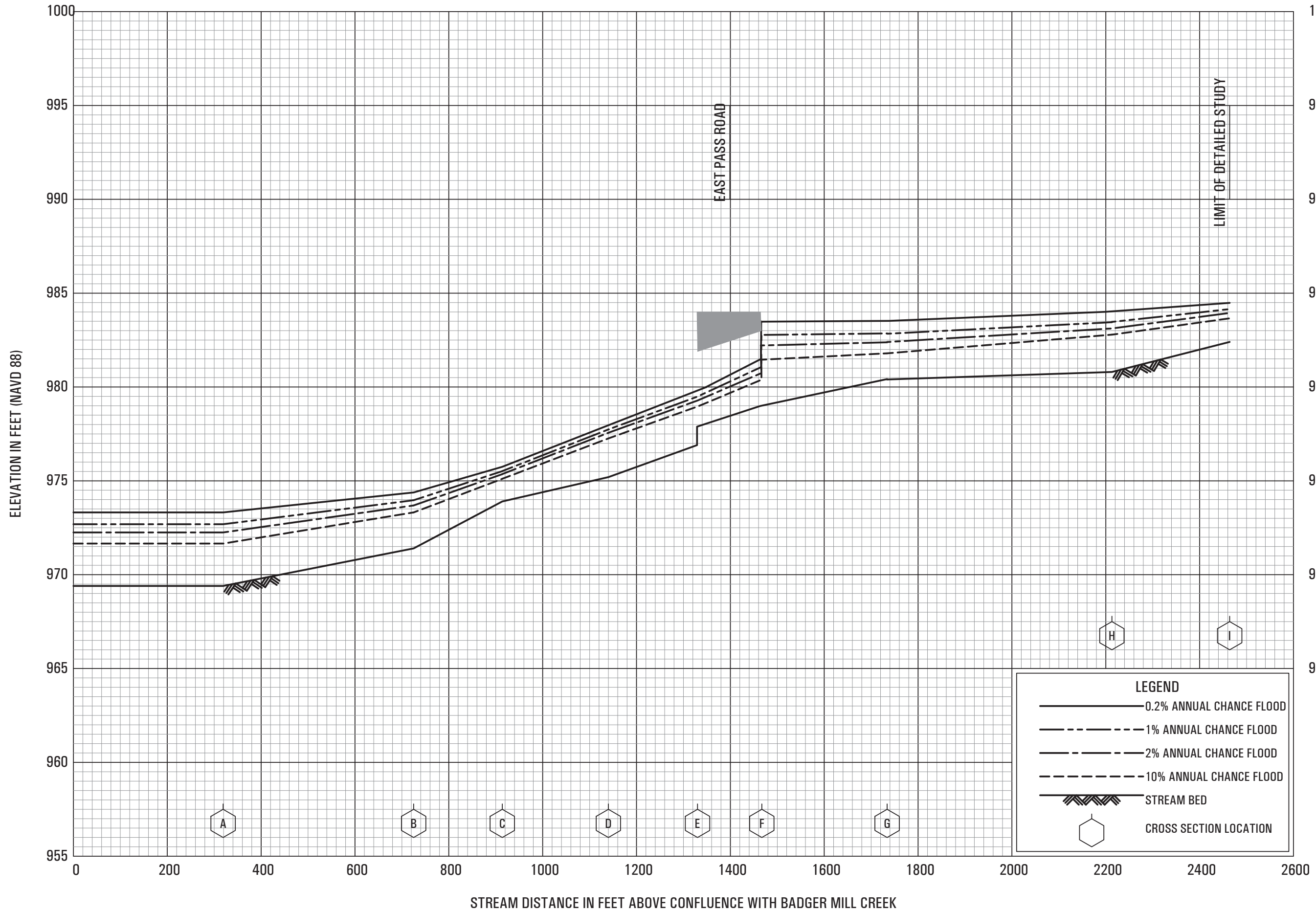
FLOOD PROFILES

DRY TRIBUTARY TO BADGER MILL CREEK

FEDERAL EMERGENCY MANAGEMENT AGENCY

DANE COUNTY, WI
AND INCORPORATED AREAS

031P

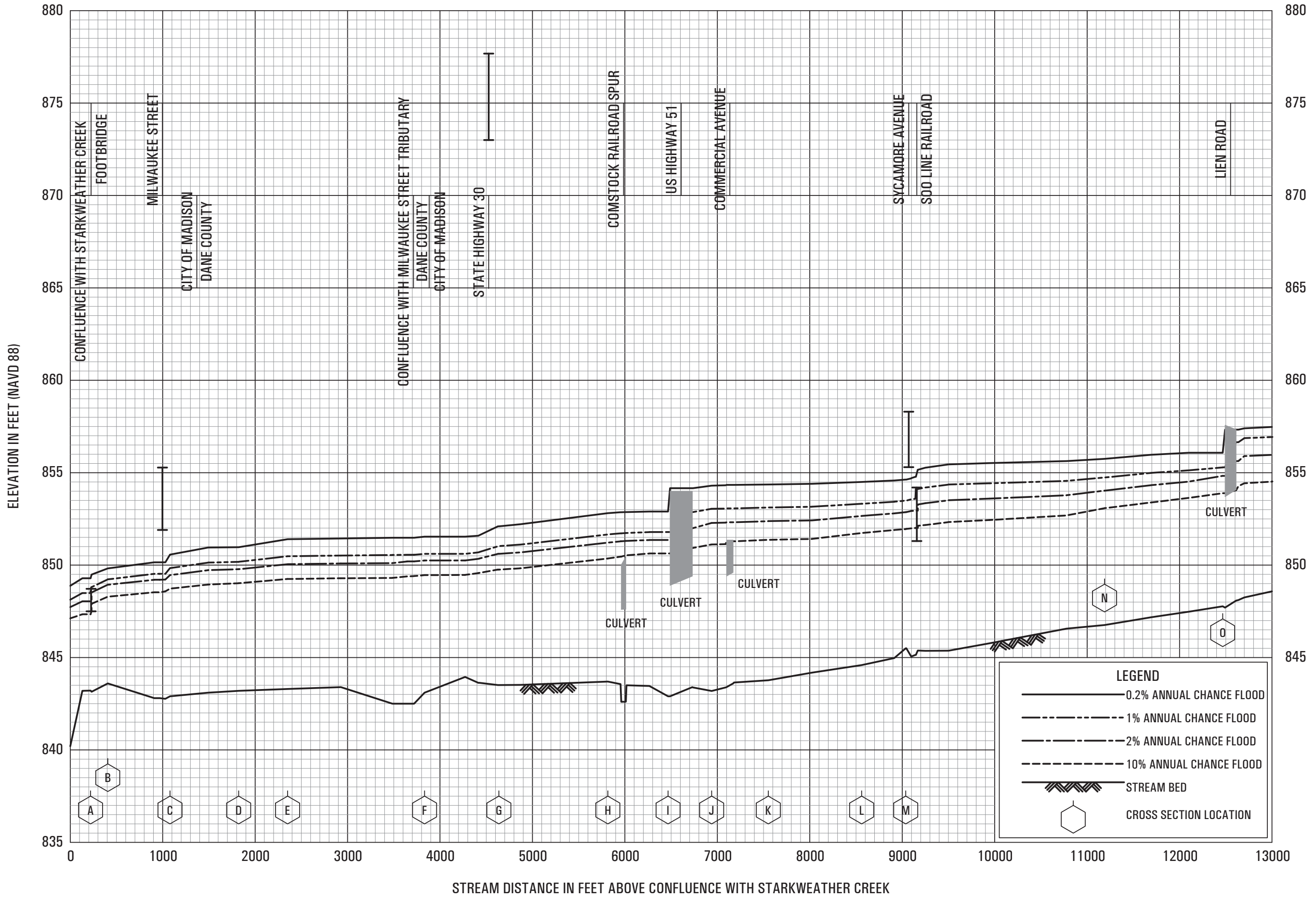


FLOOD PROFILES

EAST BRANCH BADGER MILL CREEK

FEDERAL EMERGENCY MANAGEMENT AGENCY

DANE COUNTY, WI
AND INCORPORATED AREAS

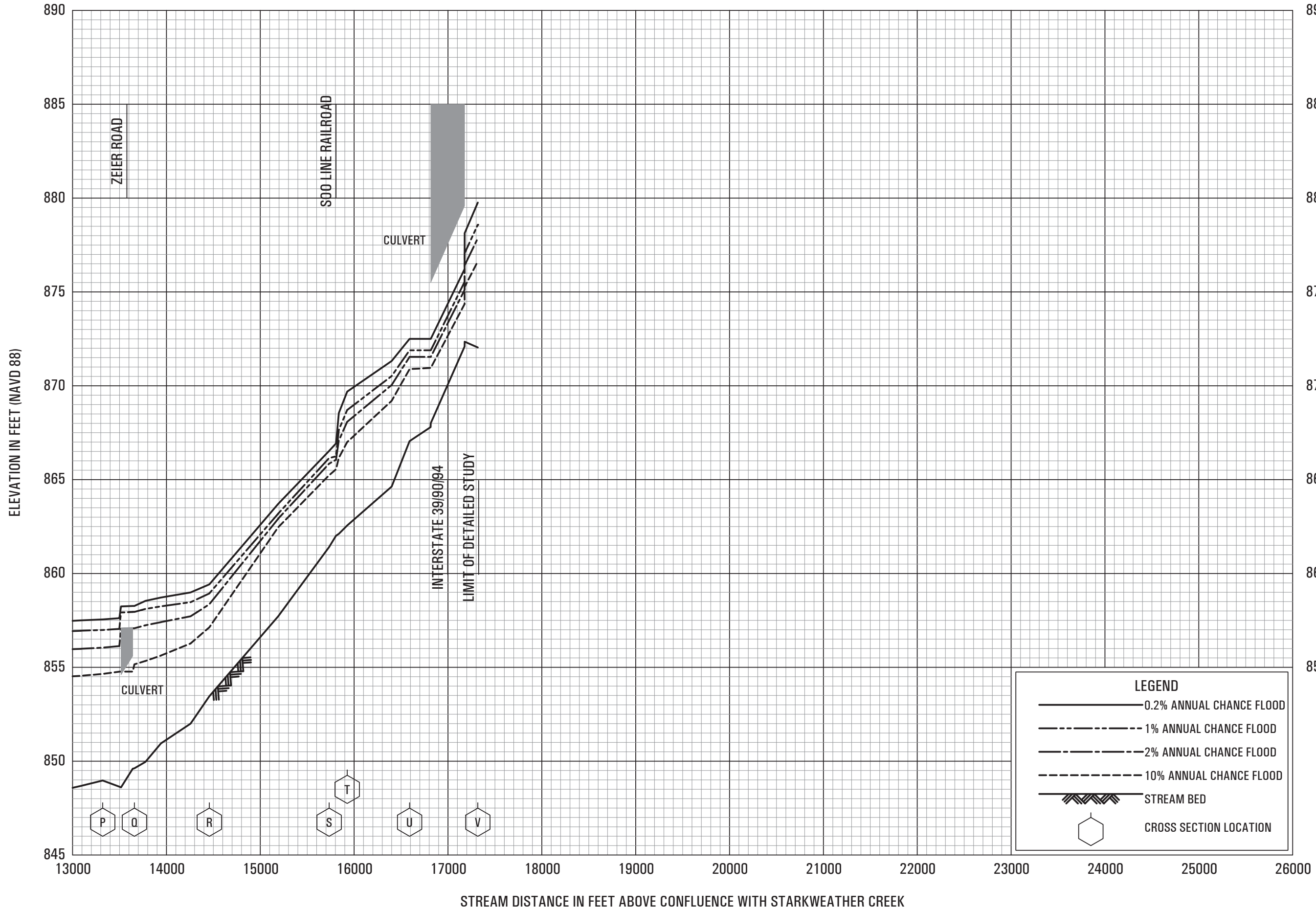


FLOOD PROFILES

EAST BRANCH STARKWEATHER CREEK

FEDERAL EMERGENCY MANAGEMENT AGENCY

**DANE COUNTY, WI
AND INCORPORATED AREAS**

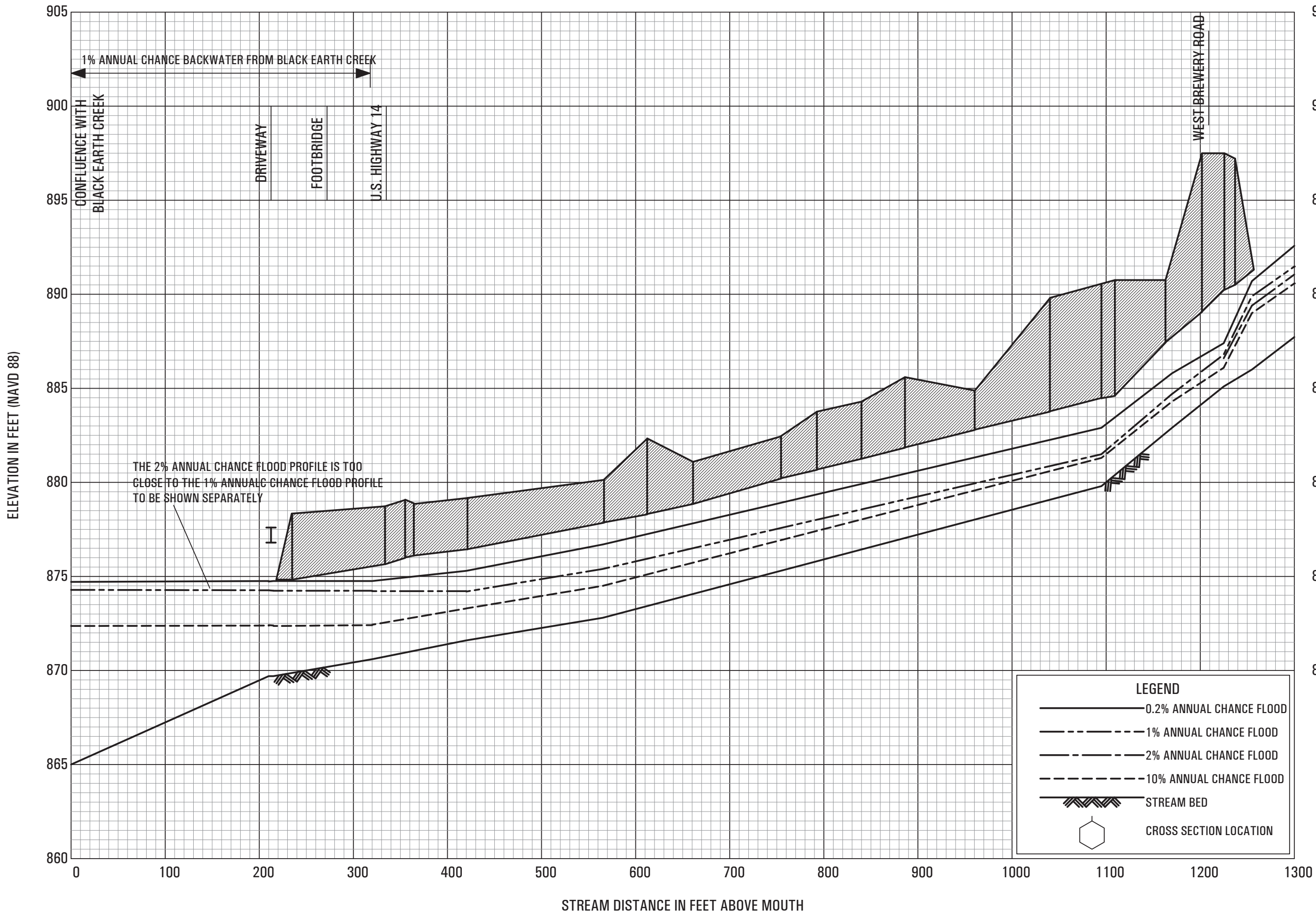


FLOOD PROFILES

EAST BRANCH STARKWEATHER CREEK

FEDERAL EMERGENCY MANAGEMENT AGENCY

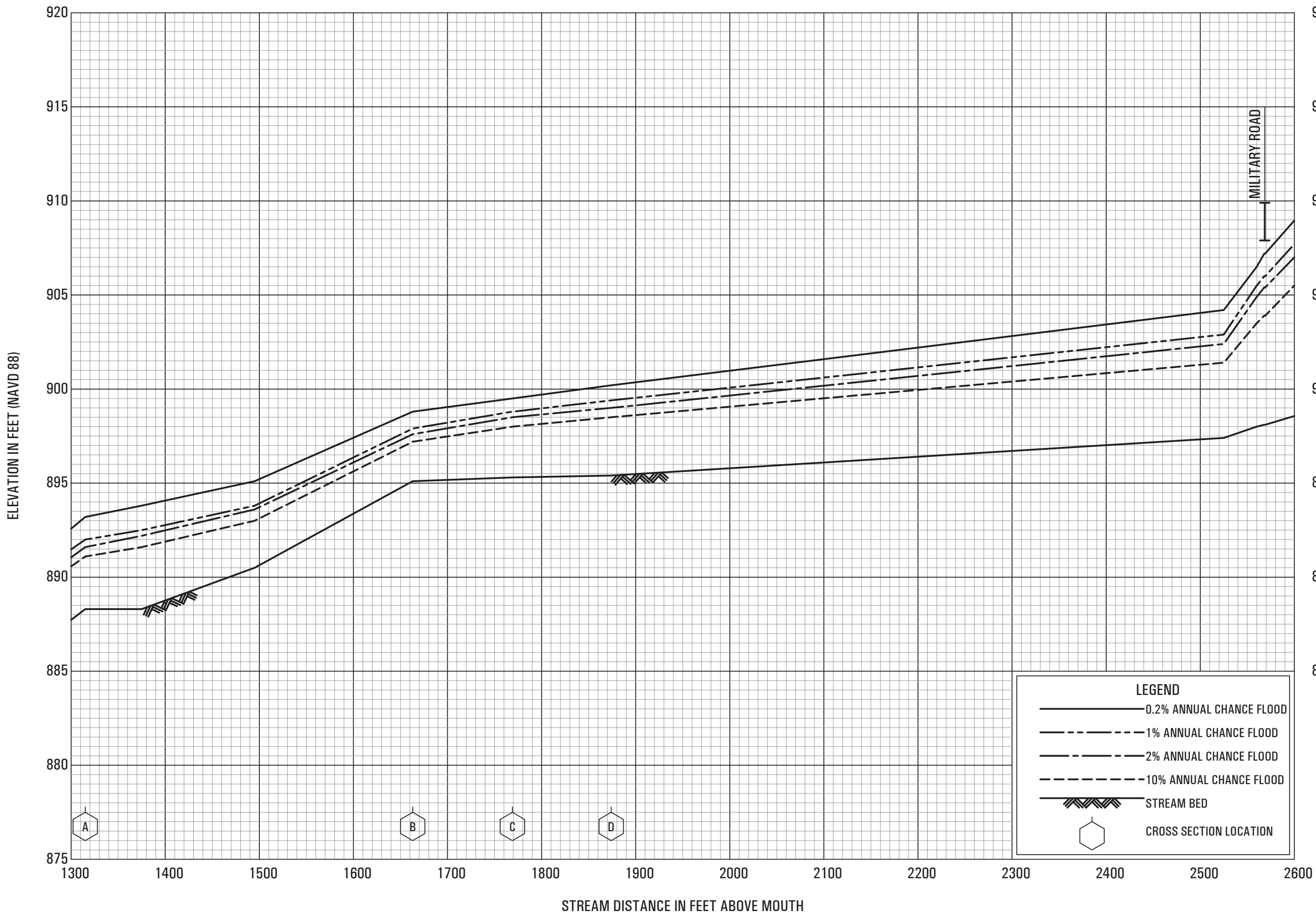
**DANE COUNTY, WI
AND INCORPORATED AREAS**



FLOOD PROFILES
ENCHANTED VALLEY CREEK

FEDERAL EMERGENCY MANAGEMENT AGENCY
DANE COUNTY, WI
AND INCORPORATED AREAS

035P



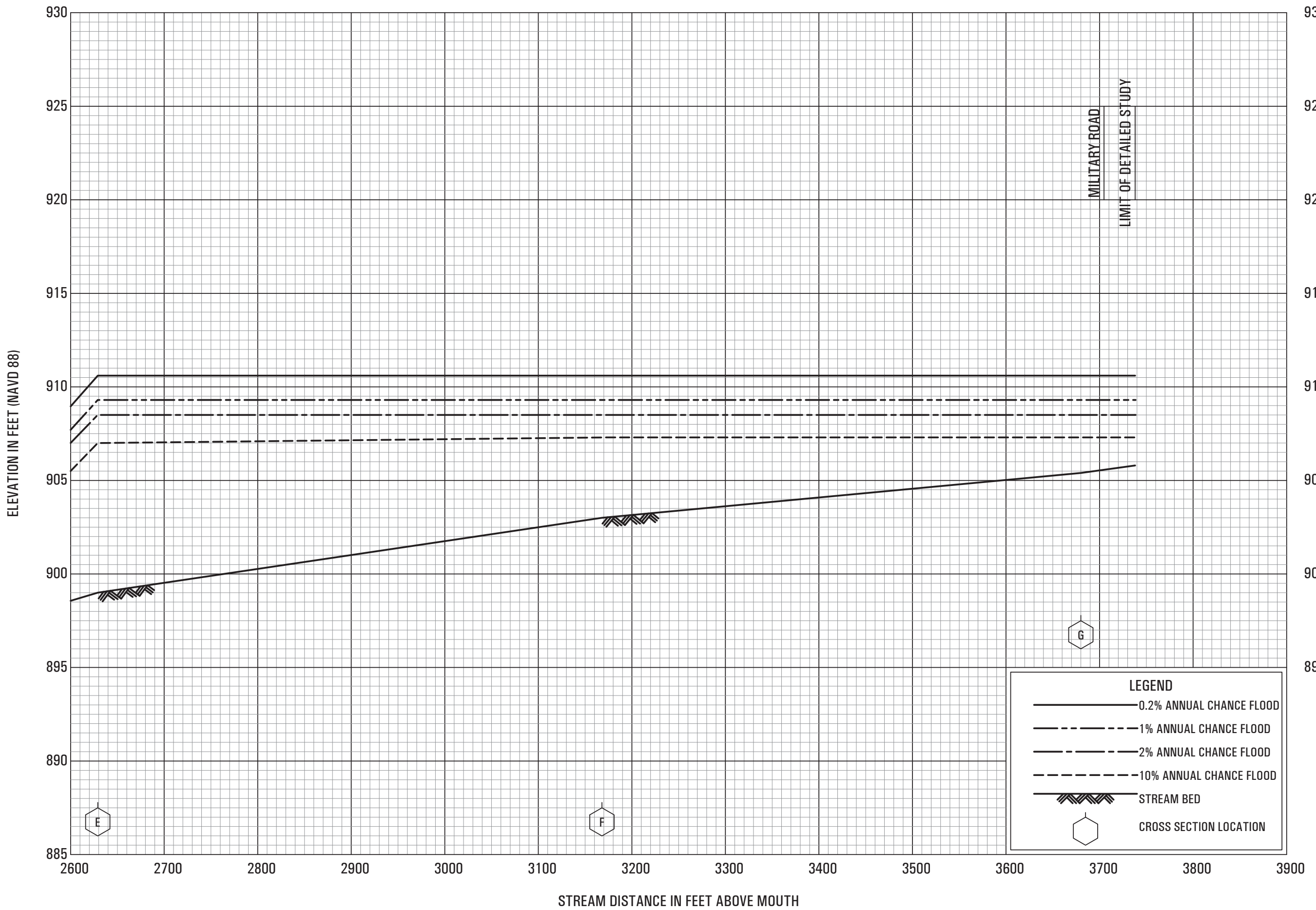
FLOOD PROFILES

ENCHANTED VALLEY CREEK

FEDERAL EMERGENCY MANAGEMENT AGENCY

DANE COUNTY, WI
AND INCORPORATED AREAS

036P



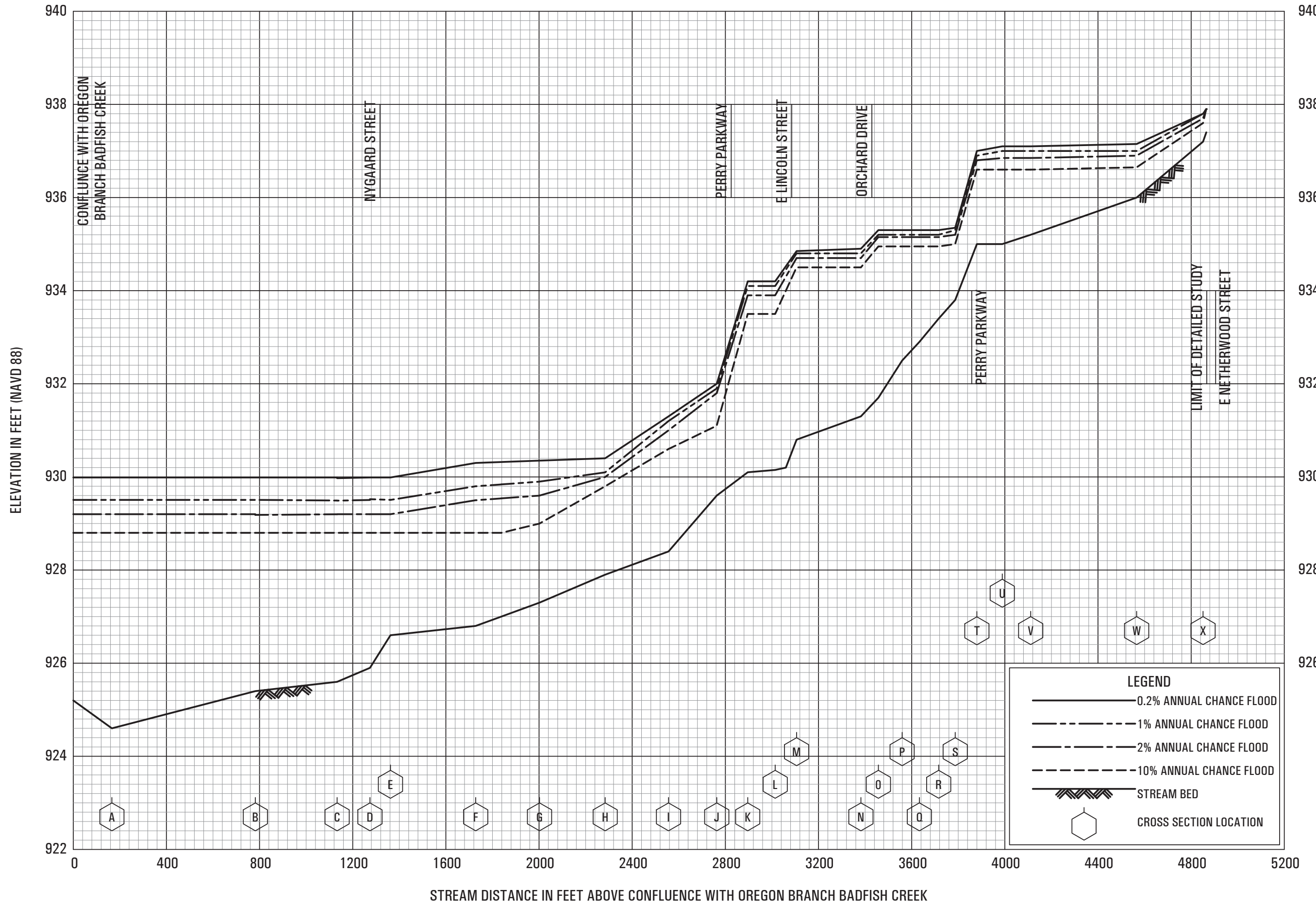
FLOOD PROFILES

ENCHANTED VALLEY CREEK

FEDERAL EMERGENCY MANAGEMENT AGENCY

DANE COUNTY, WI
AND INCORPORATED AREAS

037P

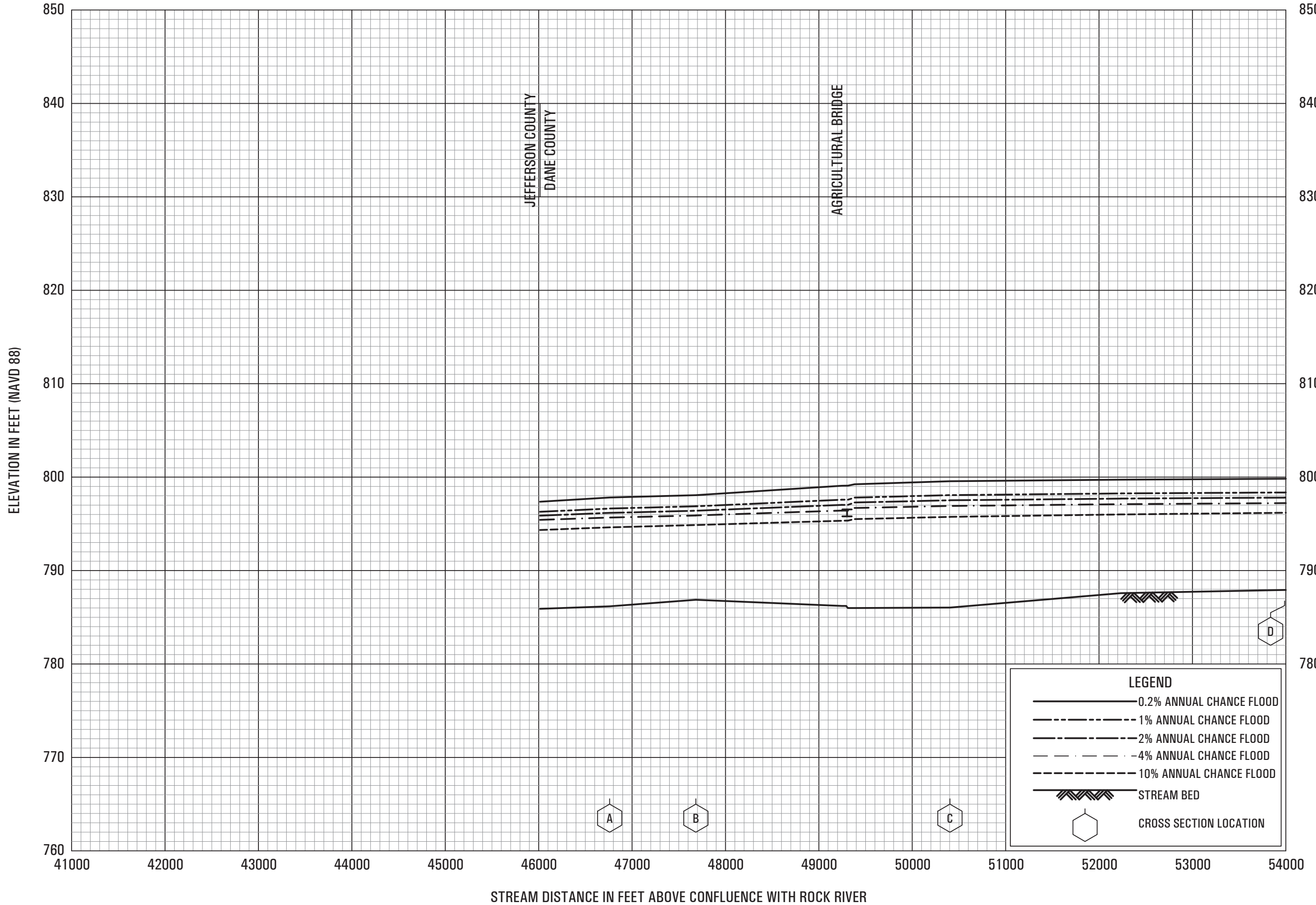


FLOOD PROFILES

GREENWAY

FEDERAL EMERGENCY MANAGEMENT AGENCY

DANE COUNTY, WI
AND INCORPORATED AREAS

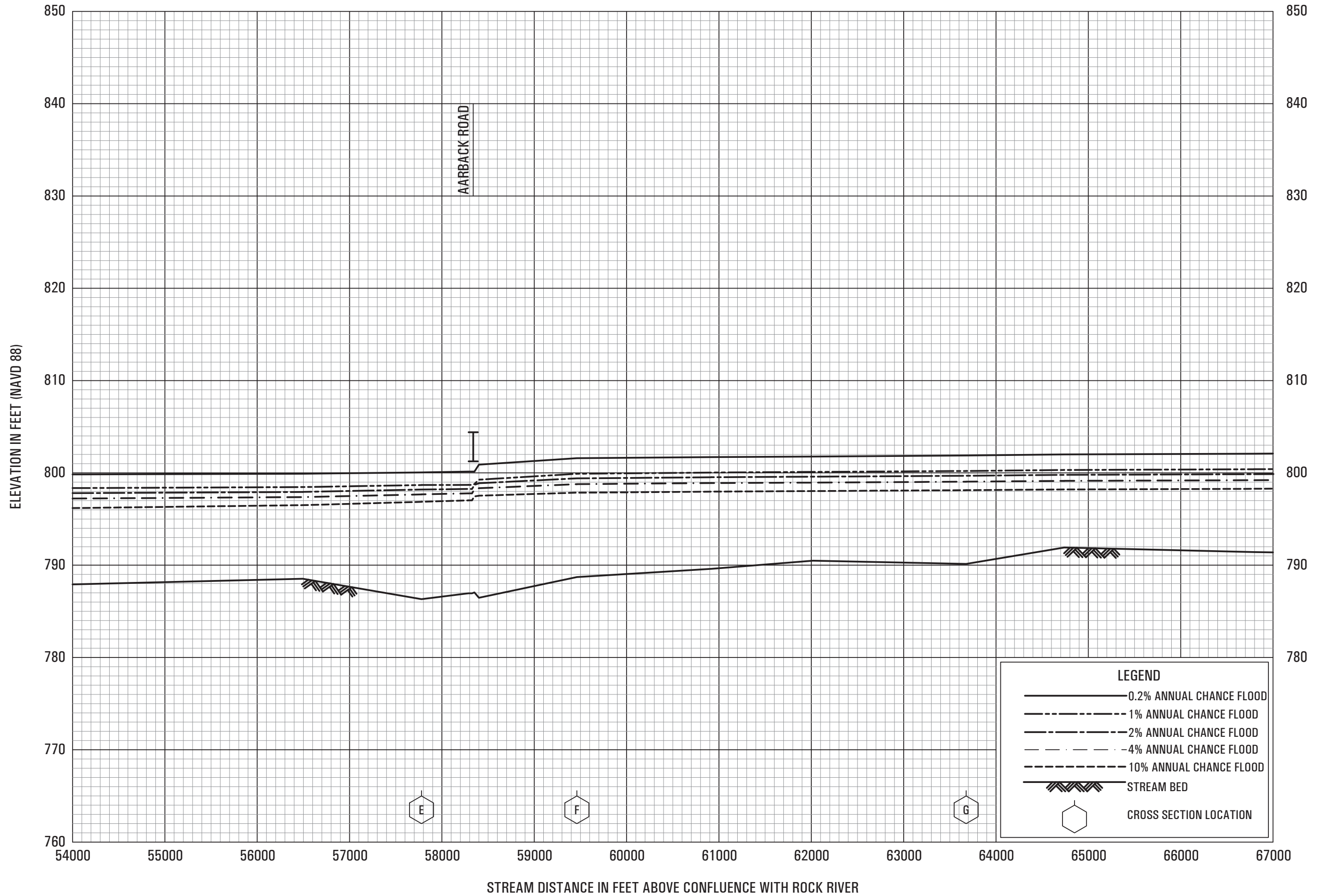


FLOOD PROFILES

KOSHKONONG CREEK

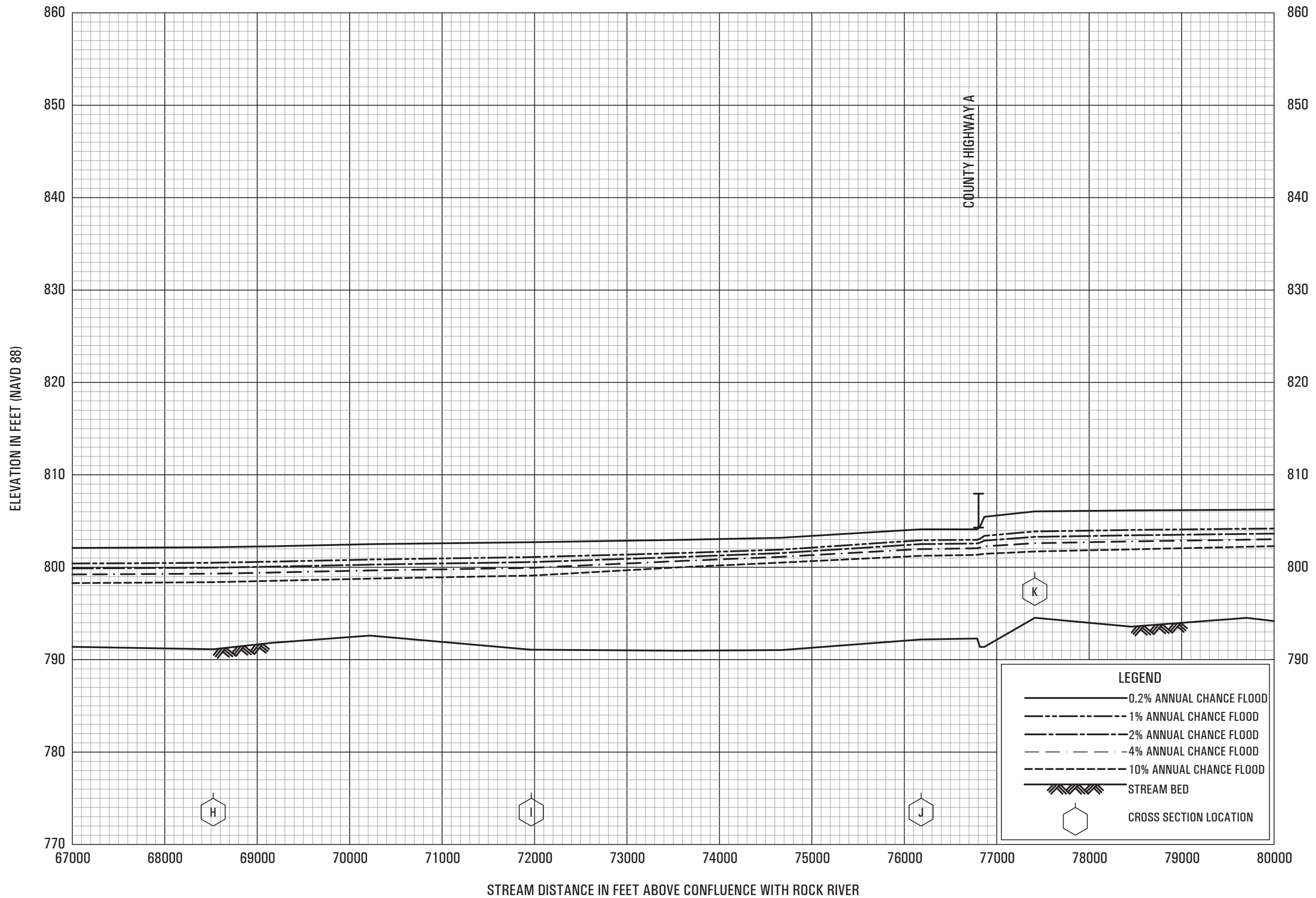
FEDERAL EMERGENCY MANAGEMENT AGENCY

DANE COUNTY, WI
AND INCORPORATED AREAS



FLOOD PROFILES
KOSHKONONG CREEK

FEDERAL EMERGENCY MANAGEMENT AGENCY
DANE COUNTY, WI
AND INCORPORATED AREAS



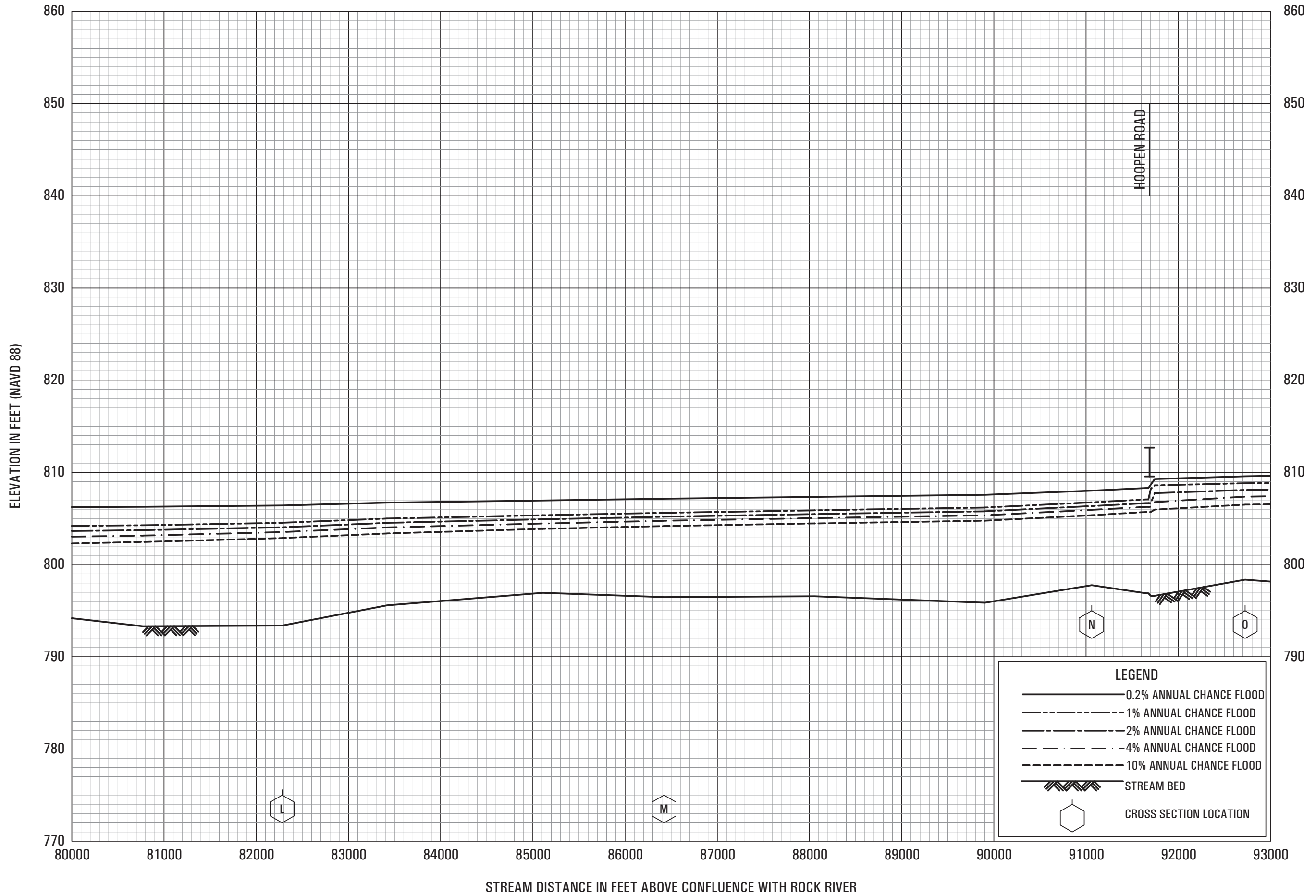
FLOOD PROFILES

KOSHKONONG CREEK

FEDERAL EMERGENCY MANAGEMENT AGENCY

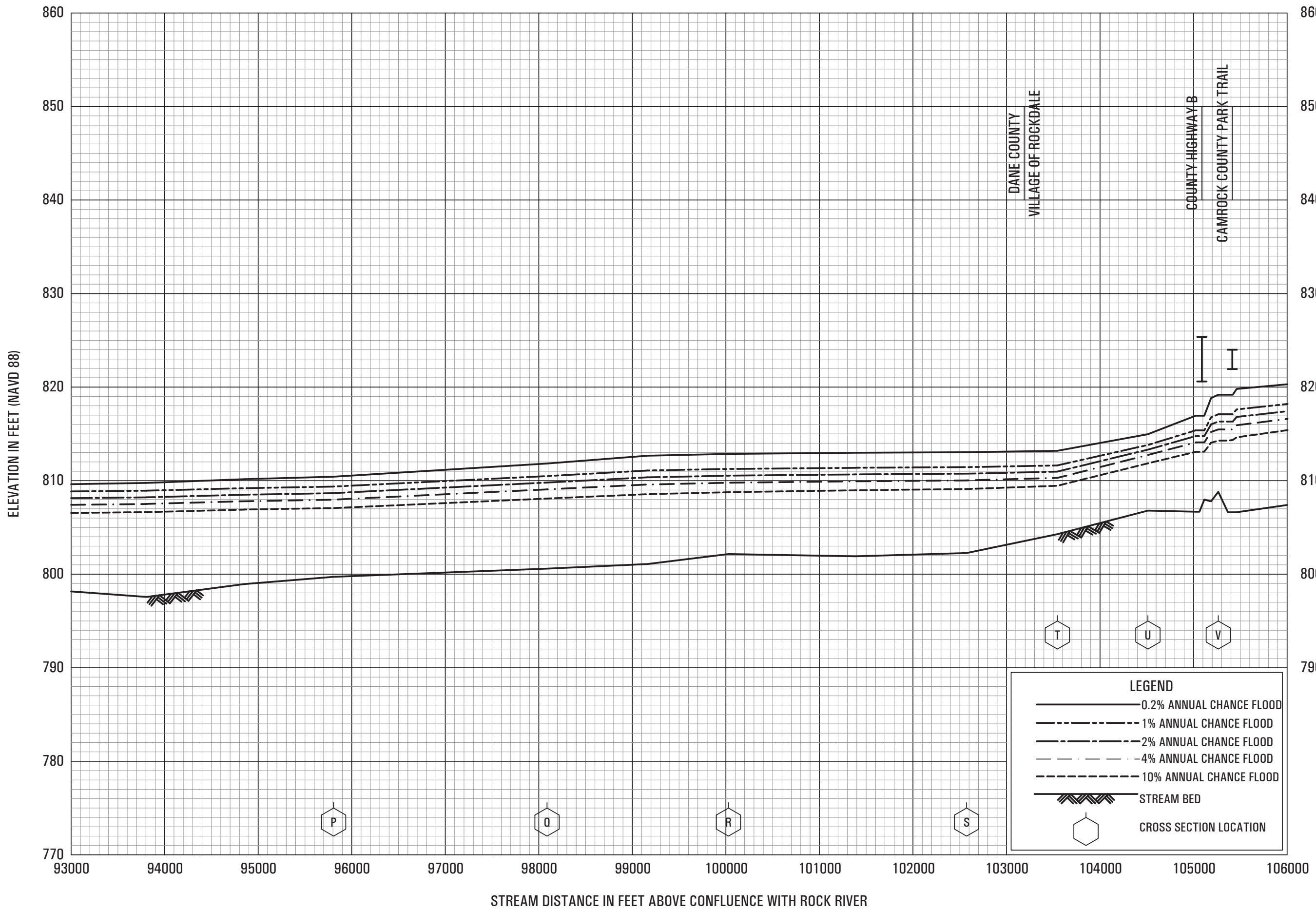
DANE COUNTY, WI
AND INCORPORATED AREAS

041P



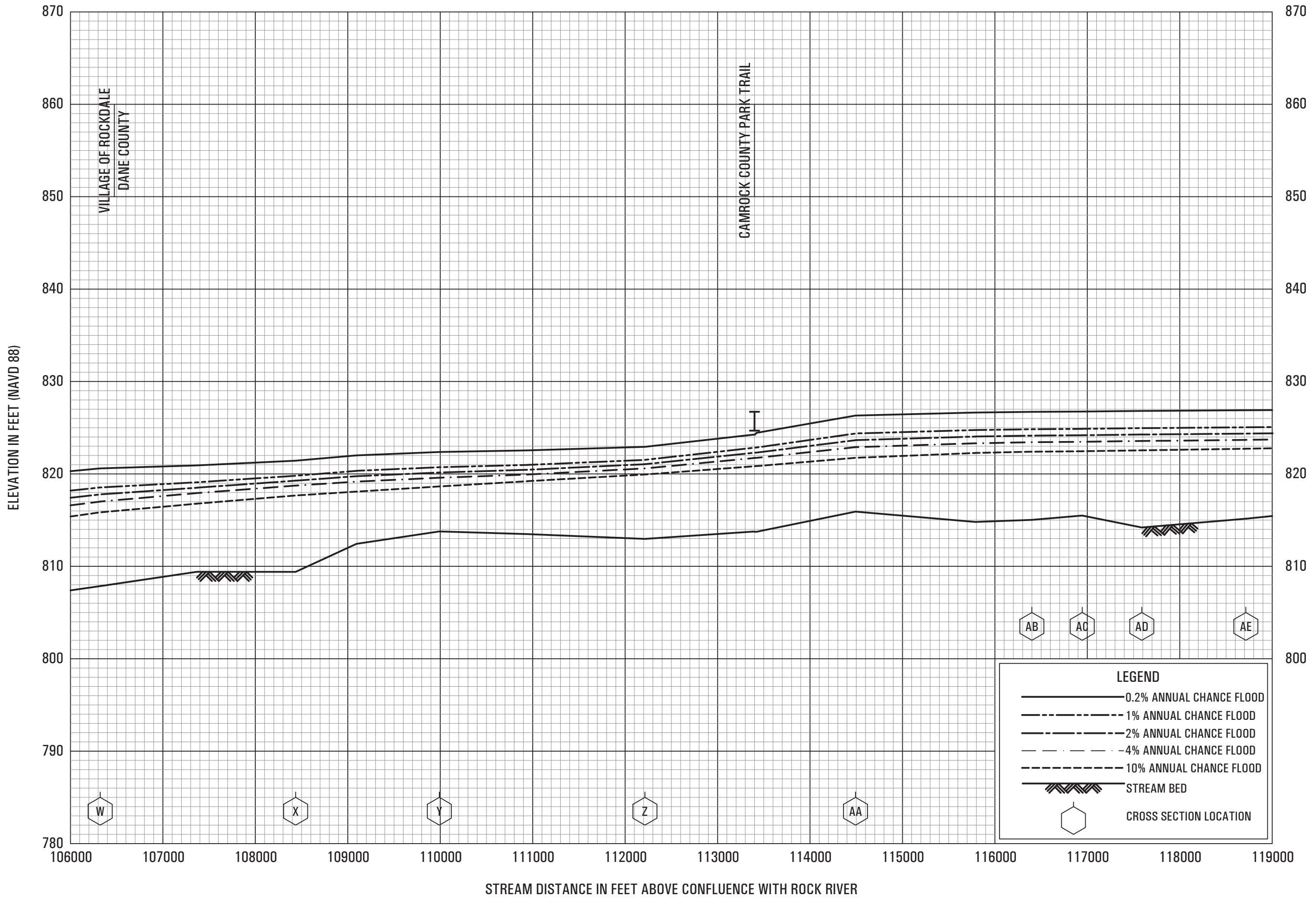
FLOOD PROFILES
KOSHKONONG CREEK

FEDERAL EMERGENCY MANAGEMENT AGENCY
DANE COUNTY, WI
AND INCORPORATED AREAS



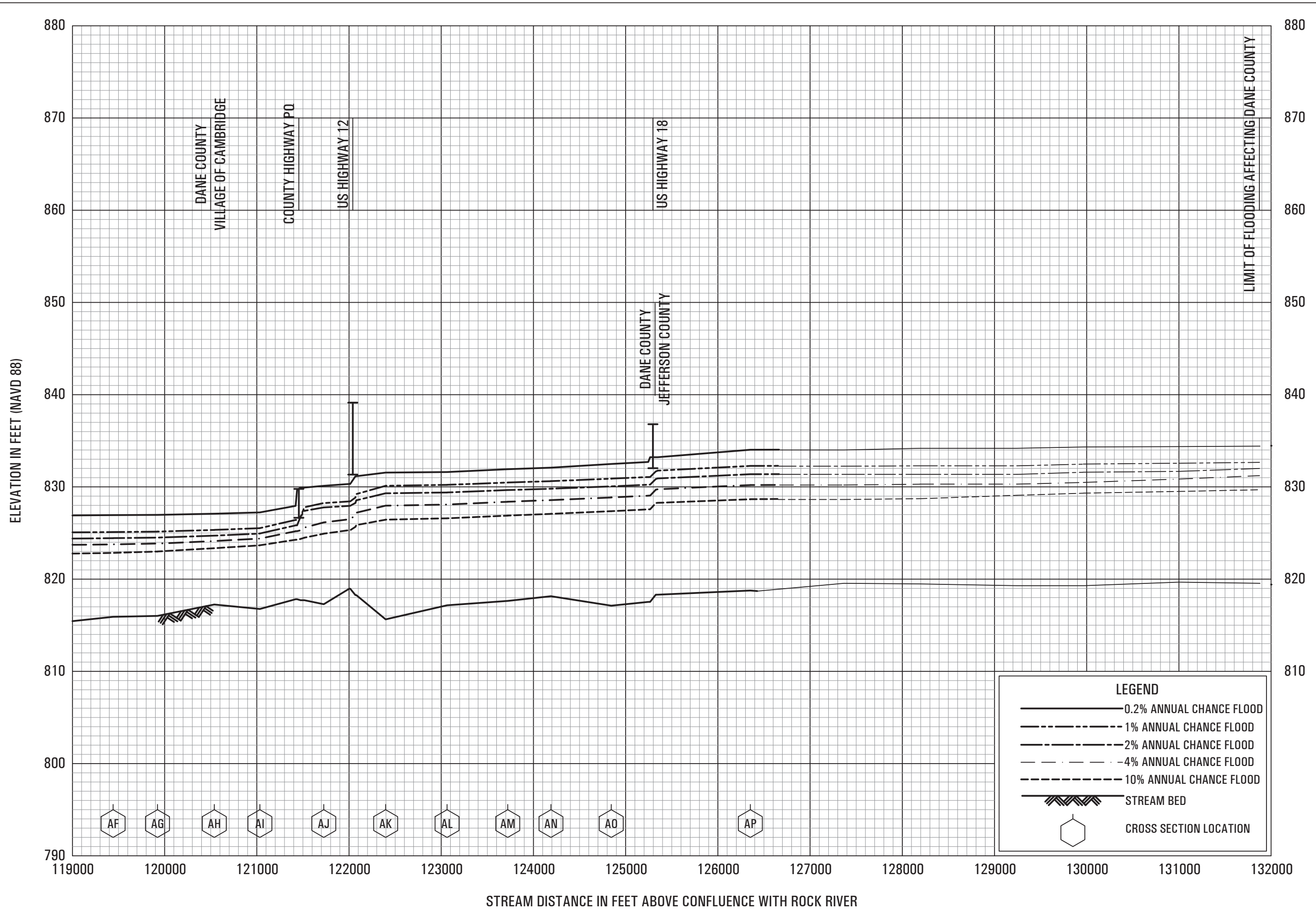
FLOOD PROFILES
KOSHKONONG CREEK

FEDERAL EMERGENCY MANAGEMENT AGENCY
DANE COUNTY, WI
AND INCORPORATED AREAS



FLOOD PROFILES
KOSHKONONG CREEK

FEDERAL EMERGENCY MANAGEMENT AGENCY
DANE COUNTY, WI
AND INCORPORATED AREAS



FLOOD PROFILES

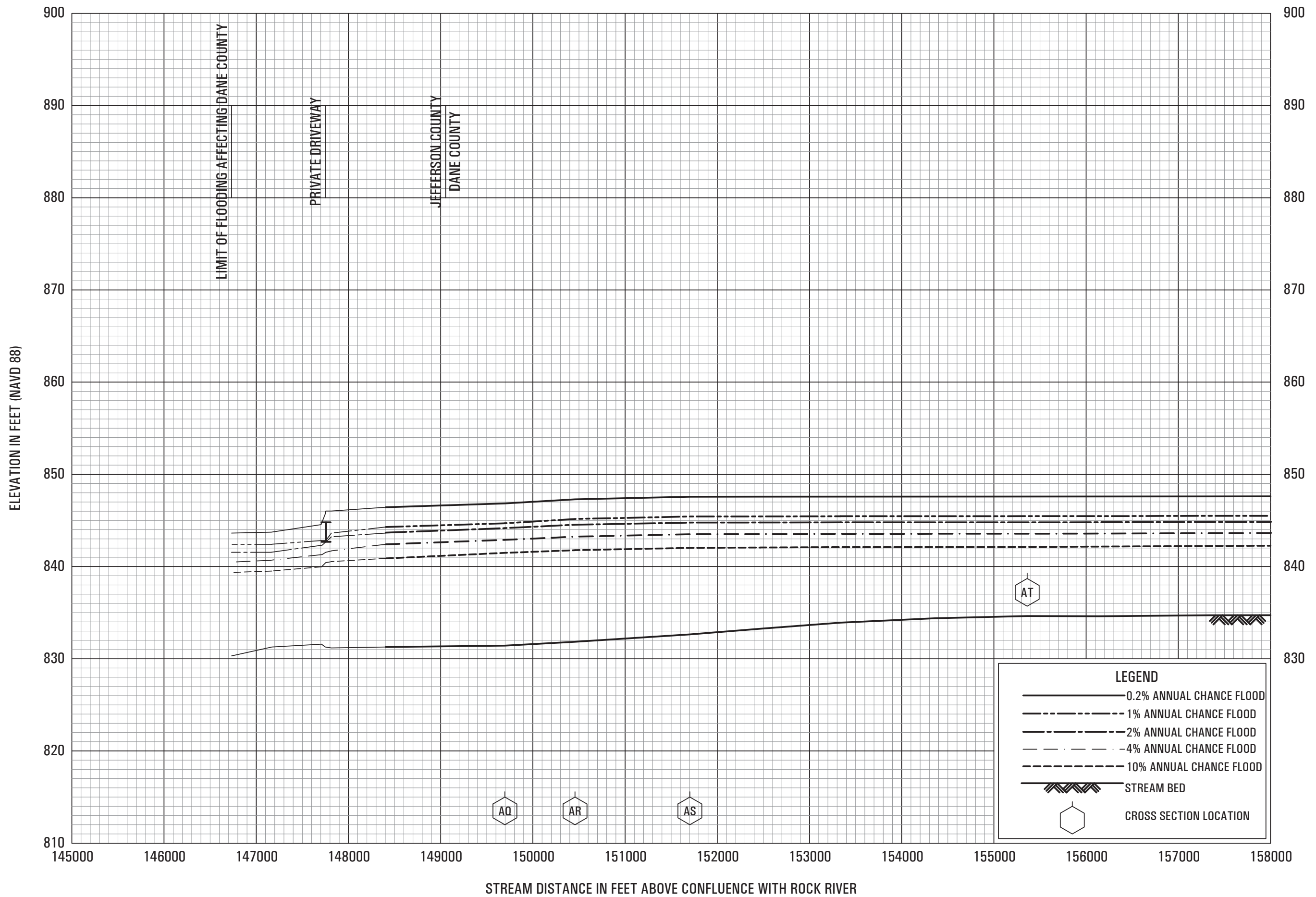
KOSHKONONG CREEK

FEDERAL EMERGENCY MANAGEMENT AGENCY

DANE COUNTY, WI

AND INCORPORATED AREAS

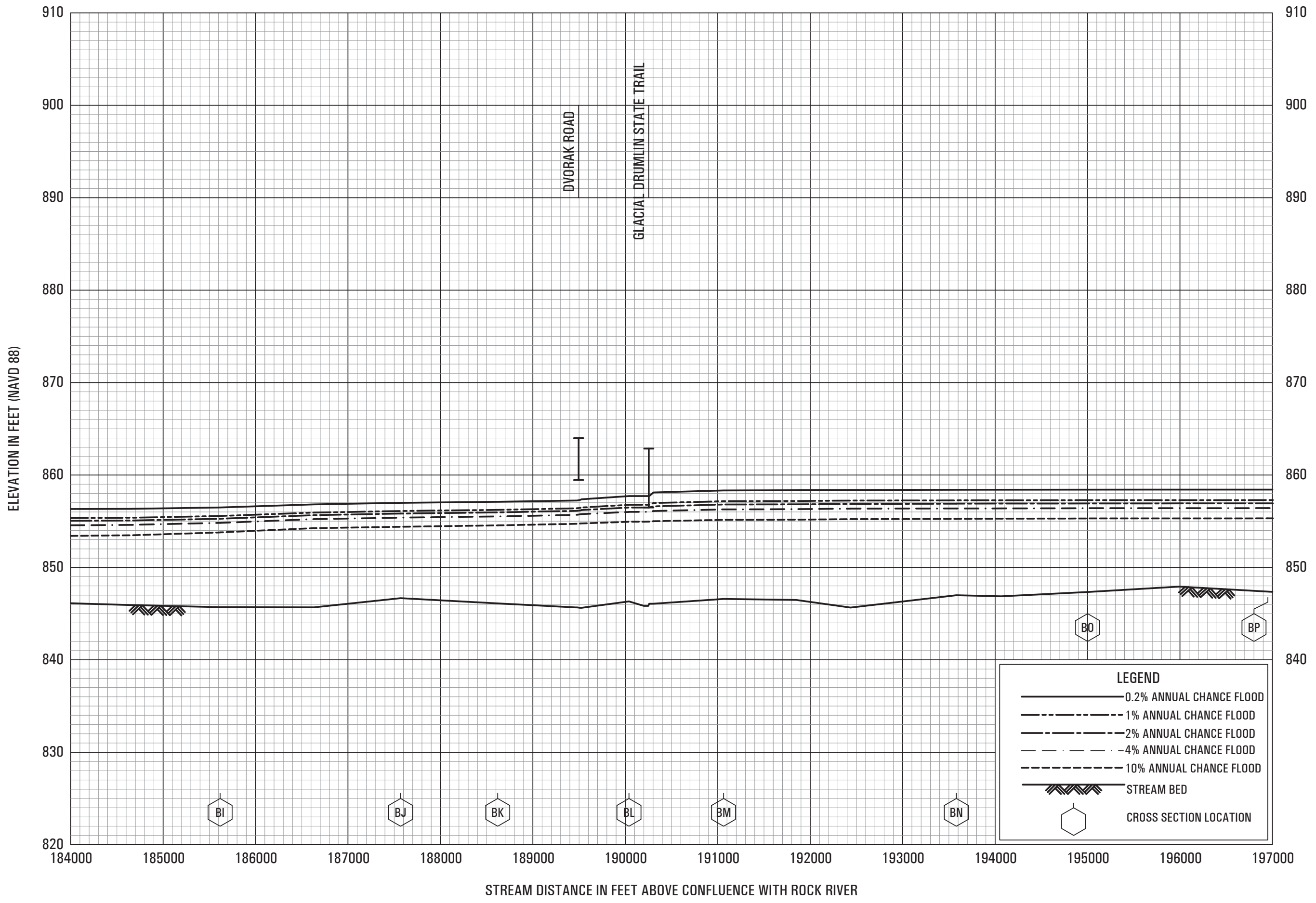
045P



FLOOD PROFILES
KOSHKONONG CREEK

FEDERAL EMERGENCY MANAGEMENT AGENCY
DANE COUNTY, WI
AND INCORPORATED AREAS

046P



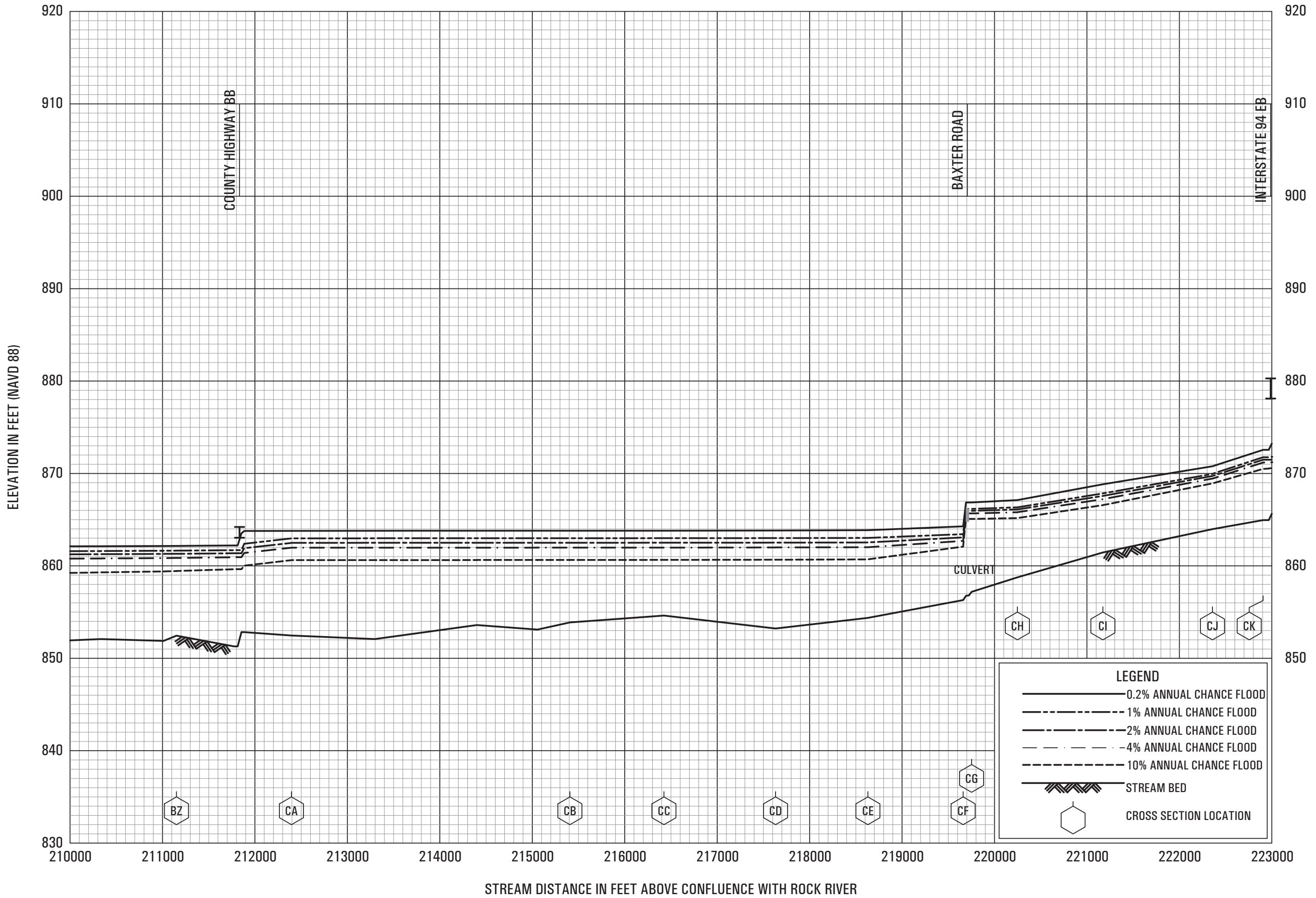
FLOOD PROFILES

KOSHKONONG CREEK

FEDERAL EMERGENCY MANAGEMENT AGENCY

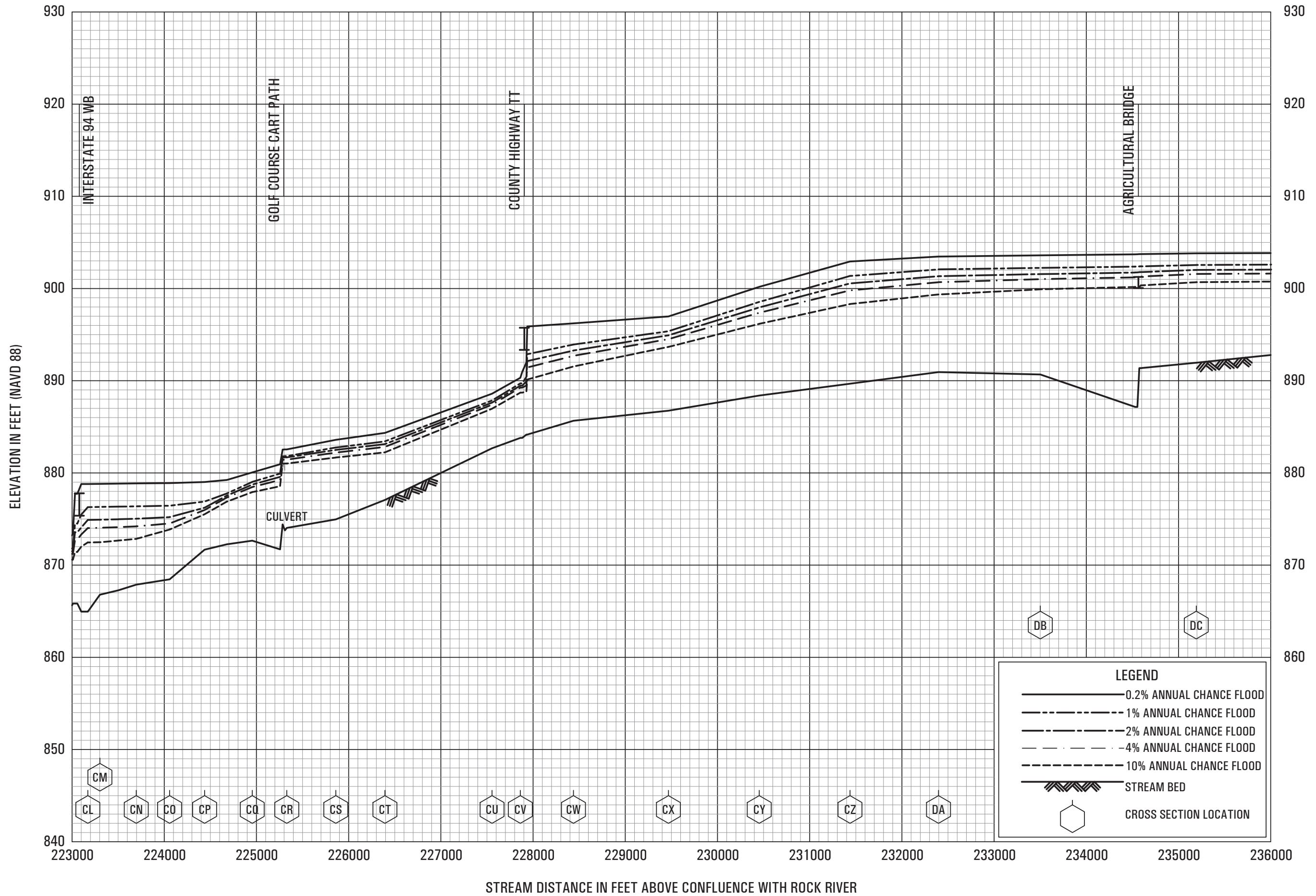
**DANE COUNTY, WI
AND INCORPORATED AREAS**

049P



FLOOD PROFILES
KOSHKONONG CREEK

FEDERAL EMERGENCY MANAGEMENT AGENCY
DANE COUNTY, WI
 AND INCORPORATED AREAS

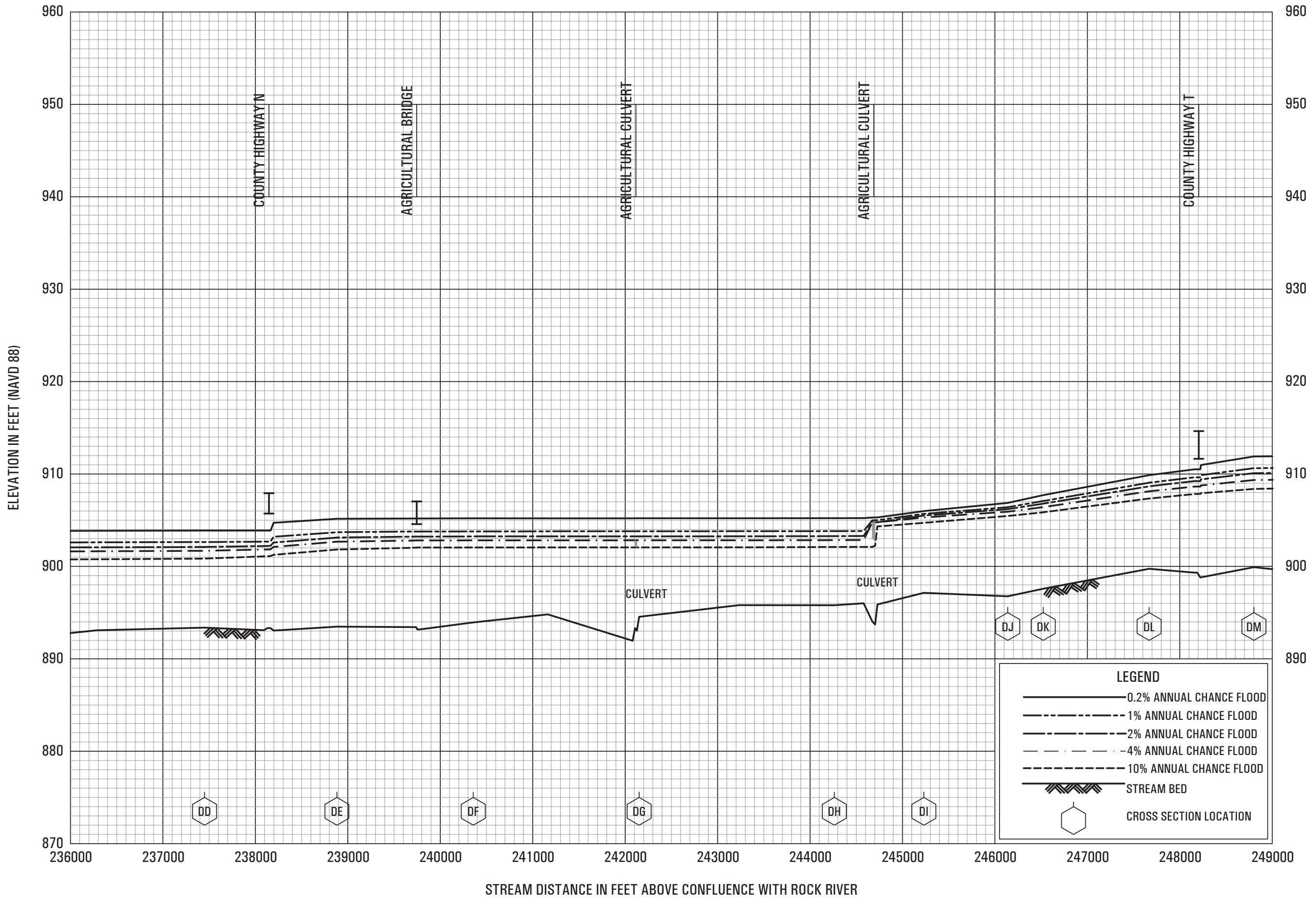


FLOOD PROFILES

KOSHKONONG CREEK

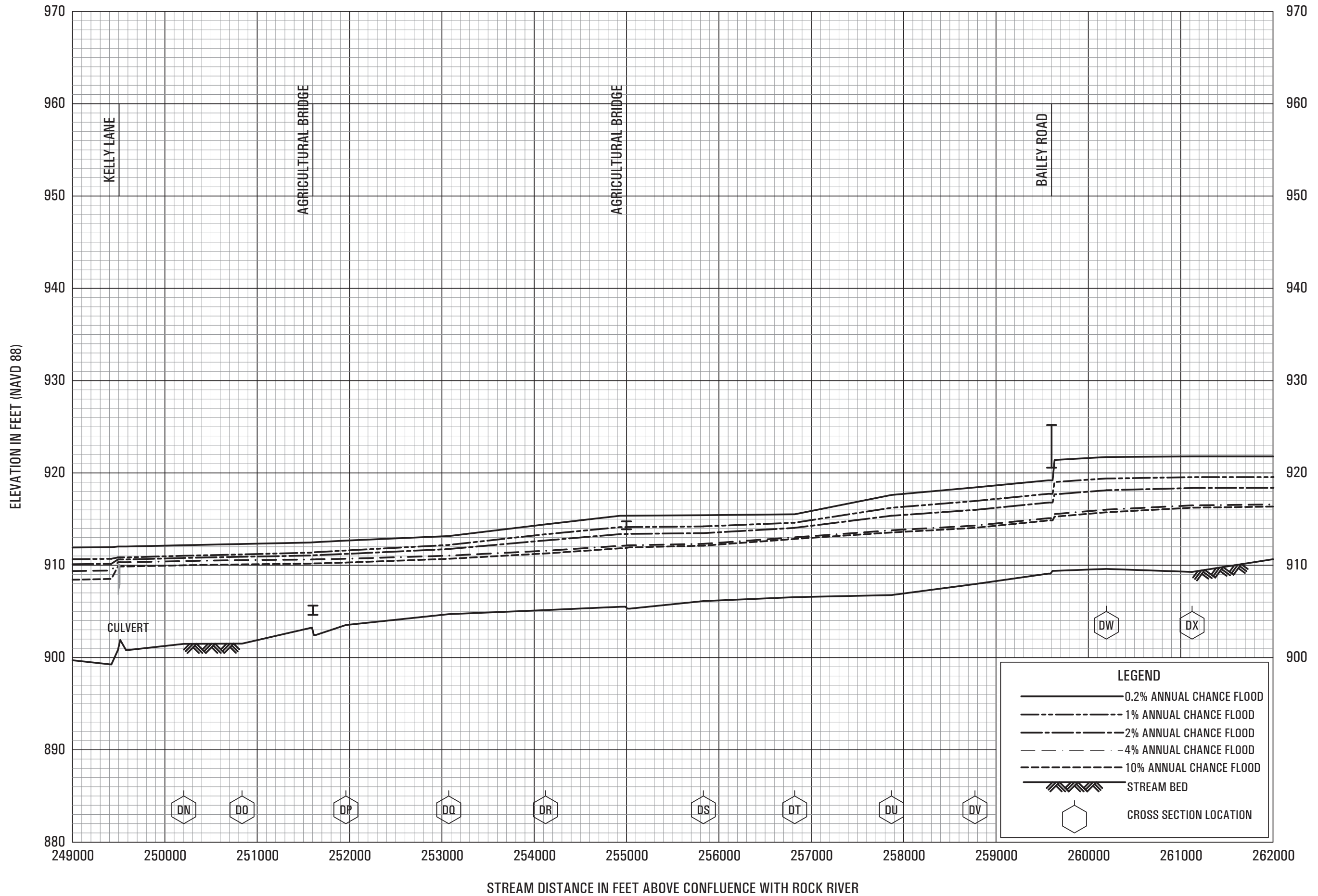
FEDERAL EMERGENCY MANAGEMENT AGENCY

DANE COUNTY, WI
AND INCORPORATED AREAS



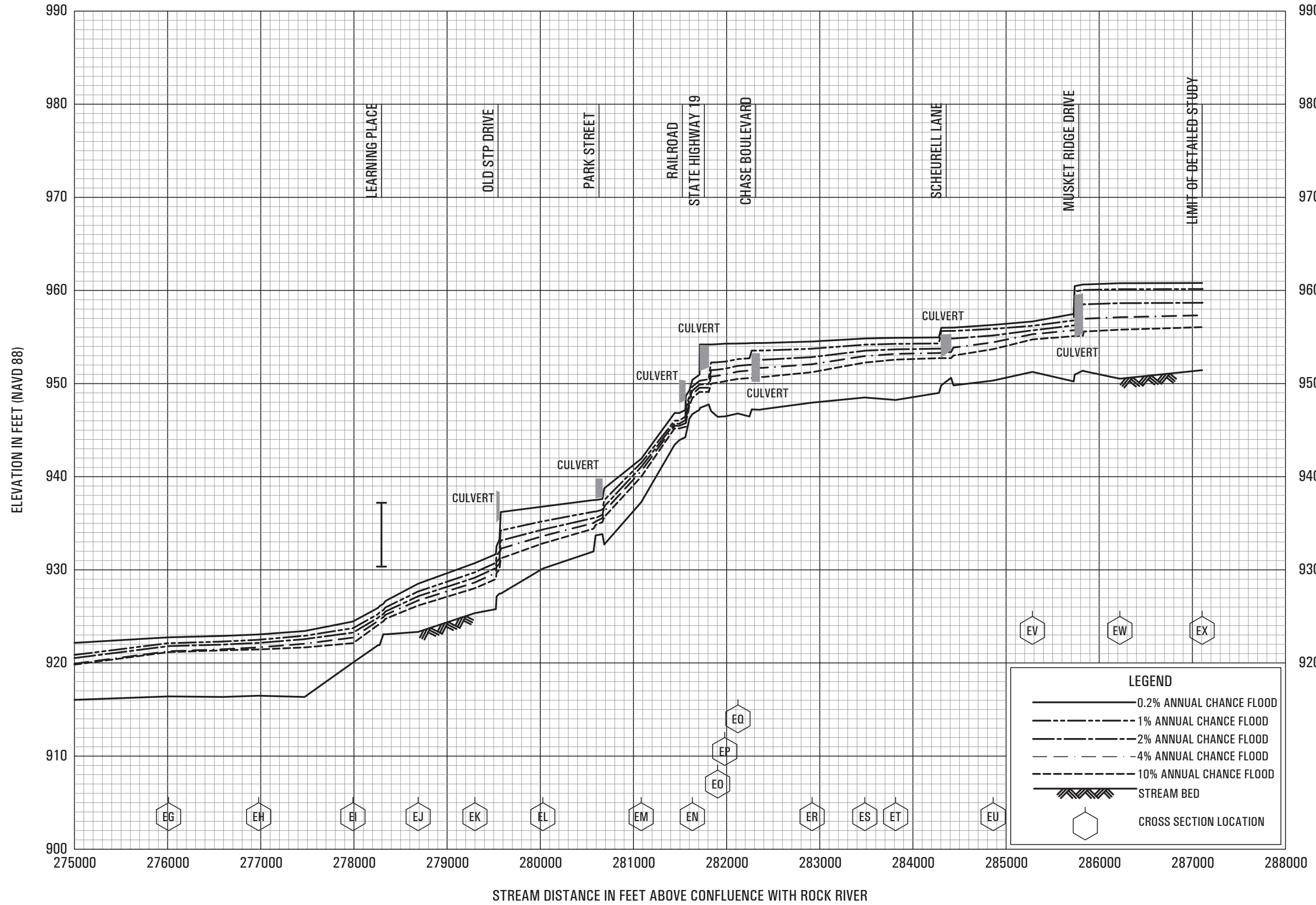
FLOOD PROFILES
KOSHKONONG CREEK

FEDERAL EMERGENCY MANAGEMENT AGENCY
DANE COUNTY, WI
AND INCORPORATED AREAS



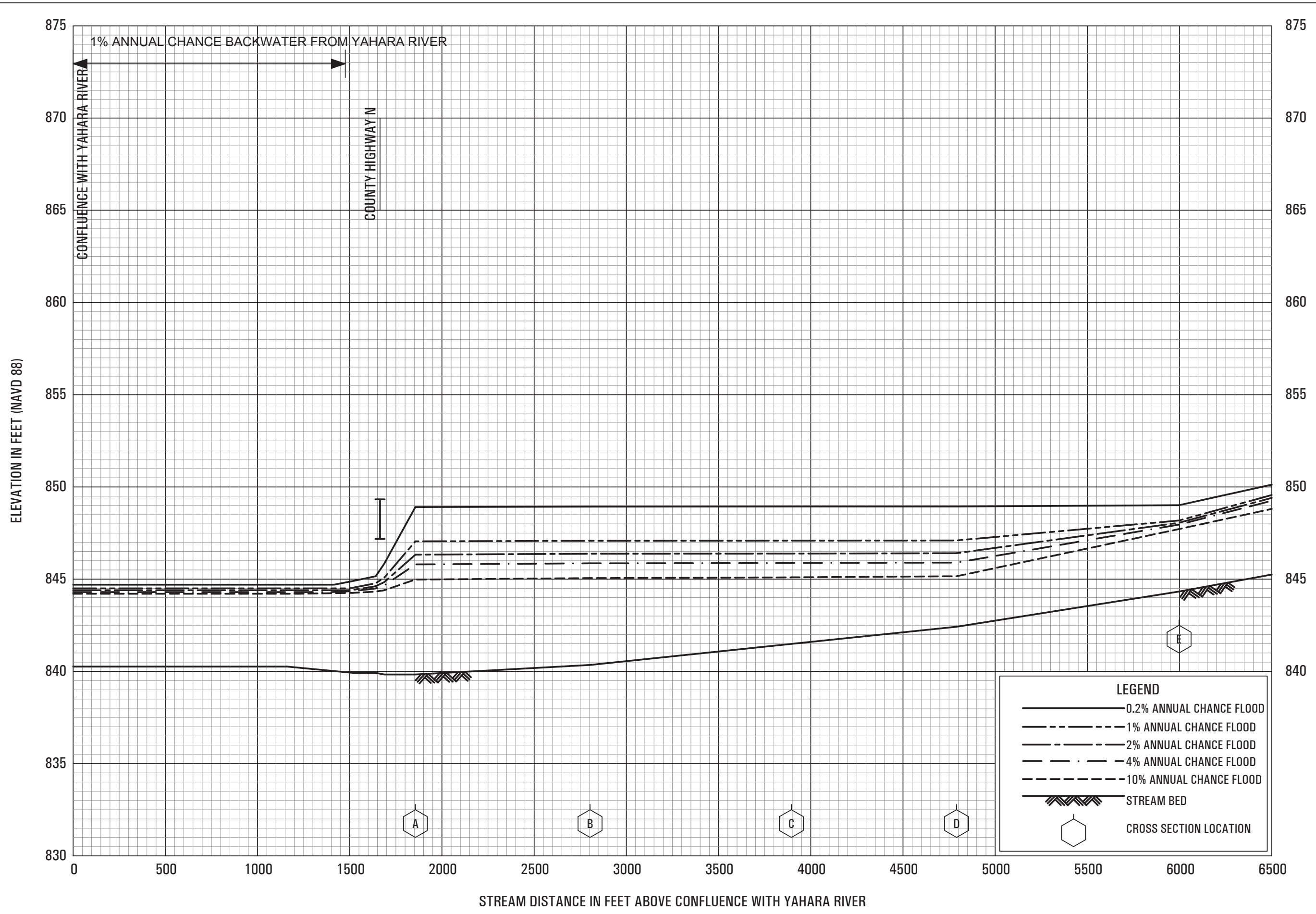
FLOOD PROFILES
KOSHKONONG CREEK

FEDERAL EMERGENCY MANAGEMENT AGENCY
DANE COUNTY, WI
AND INCORPORATED AREAS



FLOOD PROFILES
KOSHKONONG CREEK

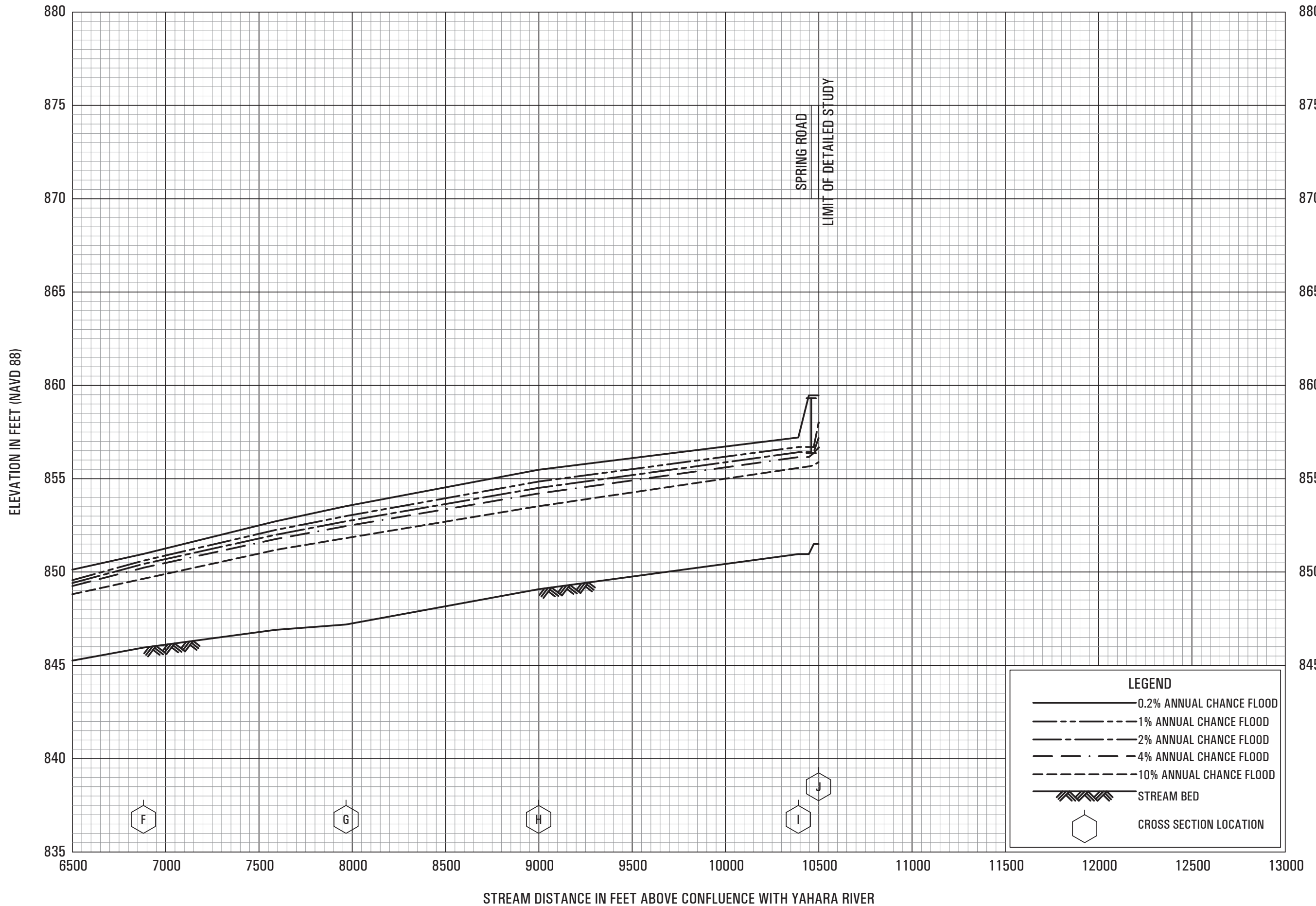
FEDERAL EMERGENCY MANAGEMENT AGENCY
DANE COUNTY, WI
AND INCORPORATED AREAS



FLOOD PROFILES
LEUTENS CREEK

FEDERAL EMERGENCY MANAGEMENT AGENCY
DANE COUNTY, WI
AND INCORPORATED AREAS

057P

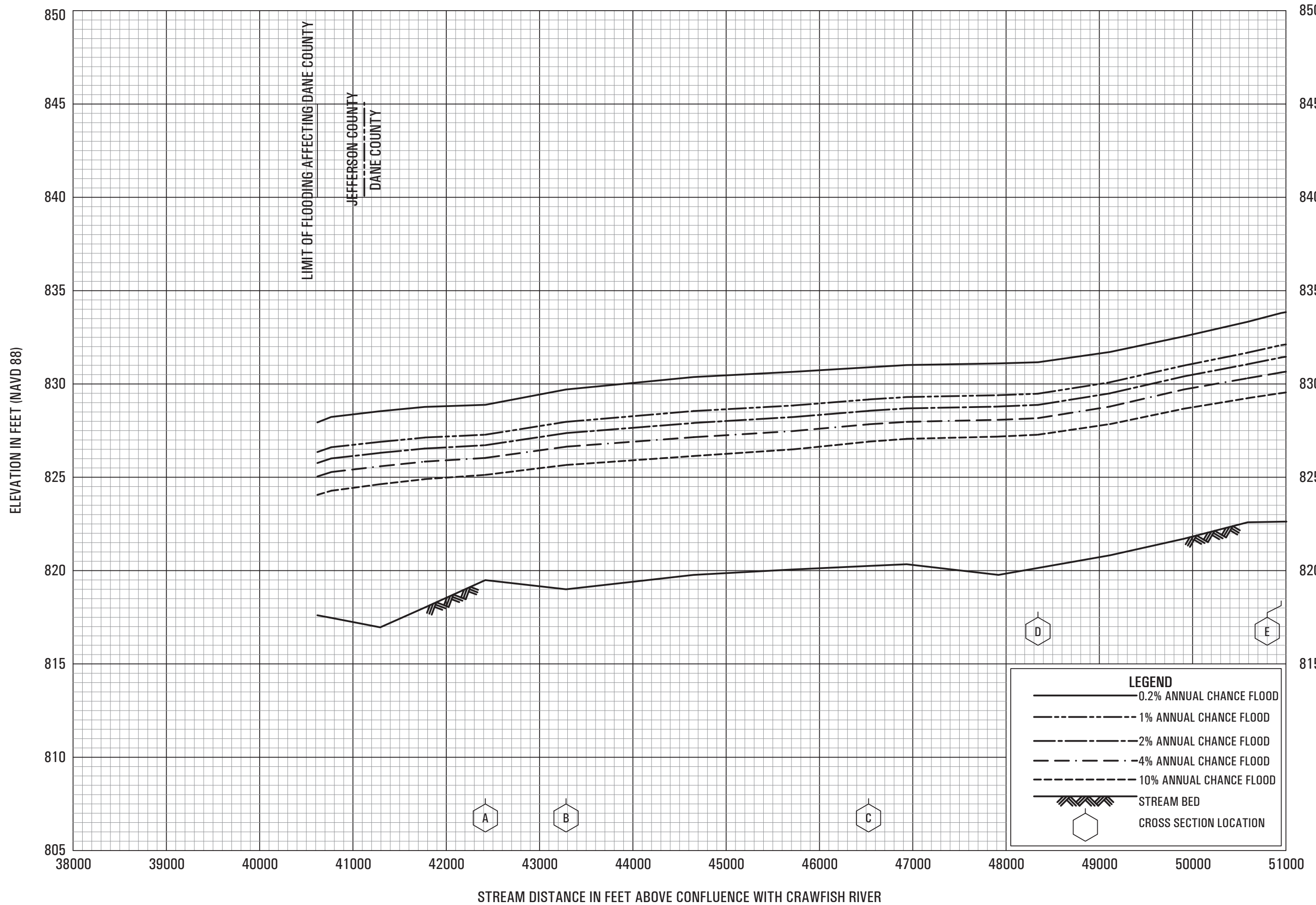


FLOOD PROFILES

LEUTENS CREEK

FEDERAL EMERGENCY MANAGEMENT AGENCY

DANE COUNTY, WI
AND INCORPORATED AREAS

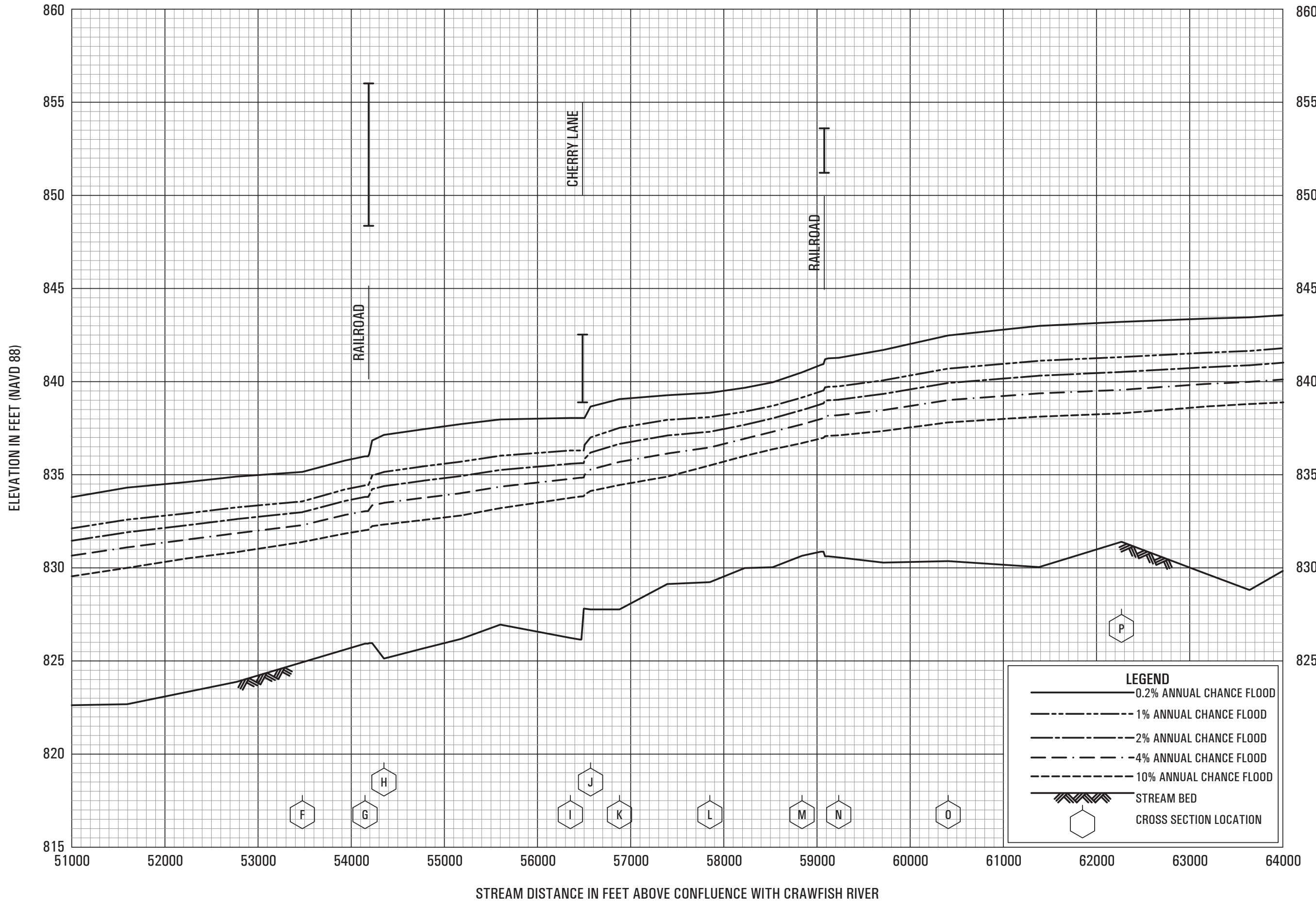


FLOOD PROFILES

MAUNESHA RIVER

FEDERAL EMERGENCY MANAGEMENT AGENCY

DANE COUNTY, WI
AND INCORPORATED AREAS



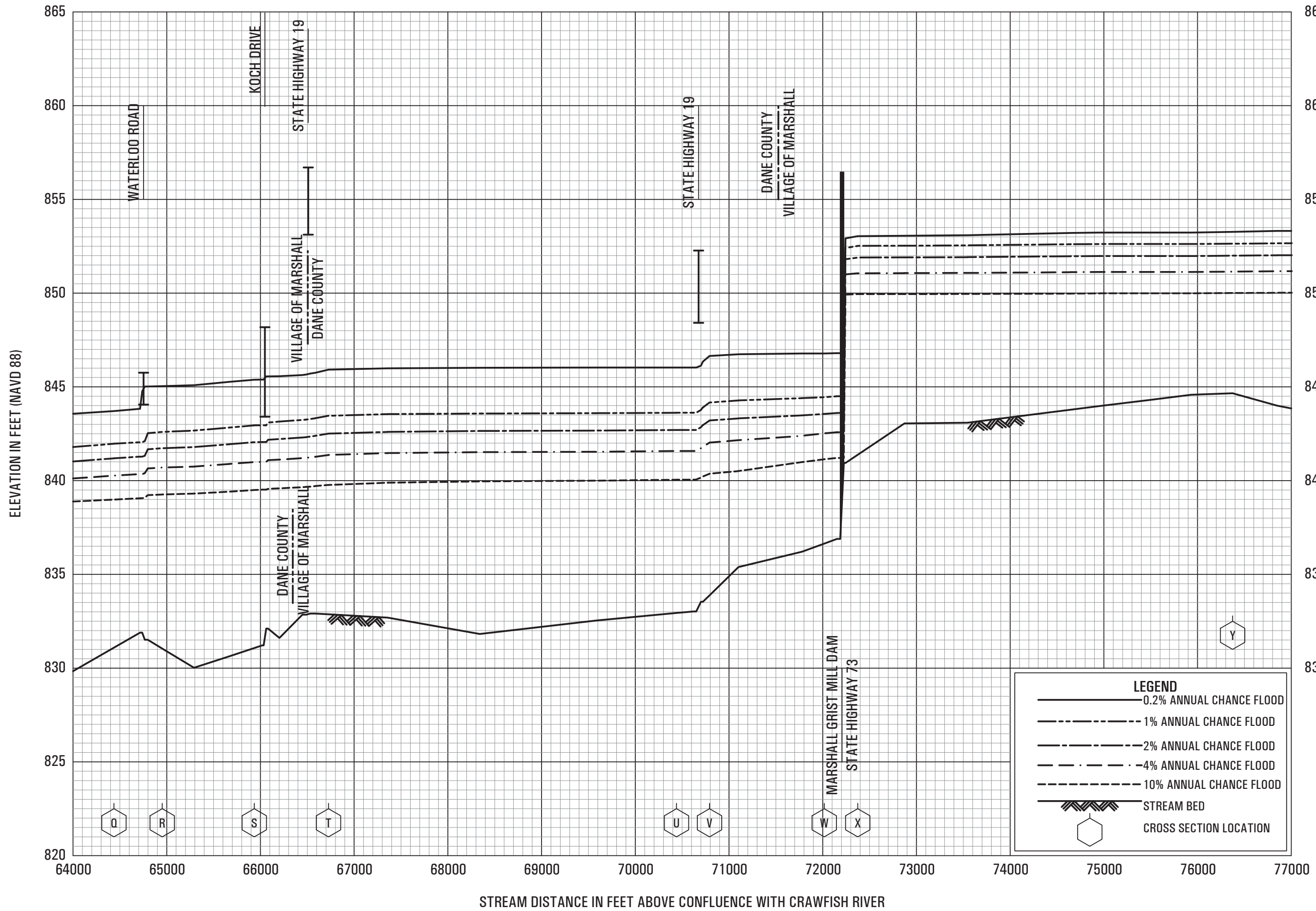
FLOOD PROFILES

MAUNESHA RIVER

FEDERAL EMERGENCY MANAGEMENT AGENCY

DANE COUNTY, WI
AND INCORPORATED AREAS

060P

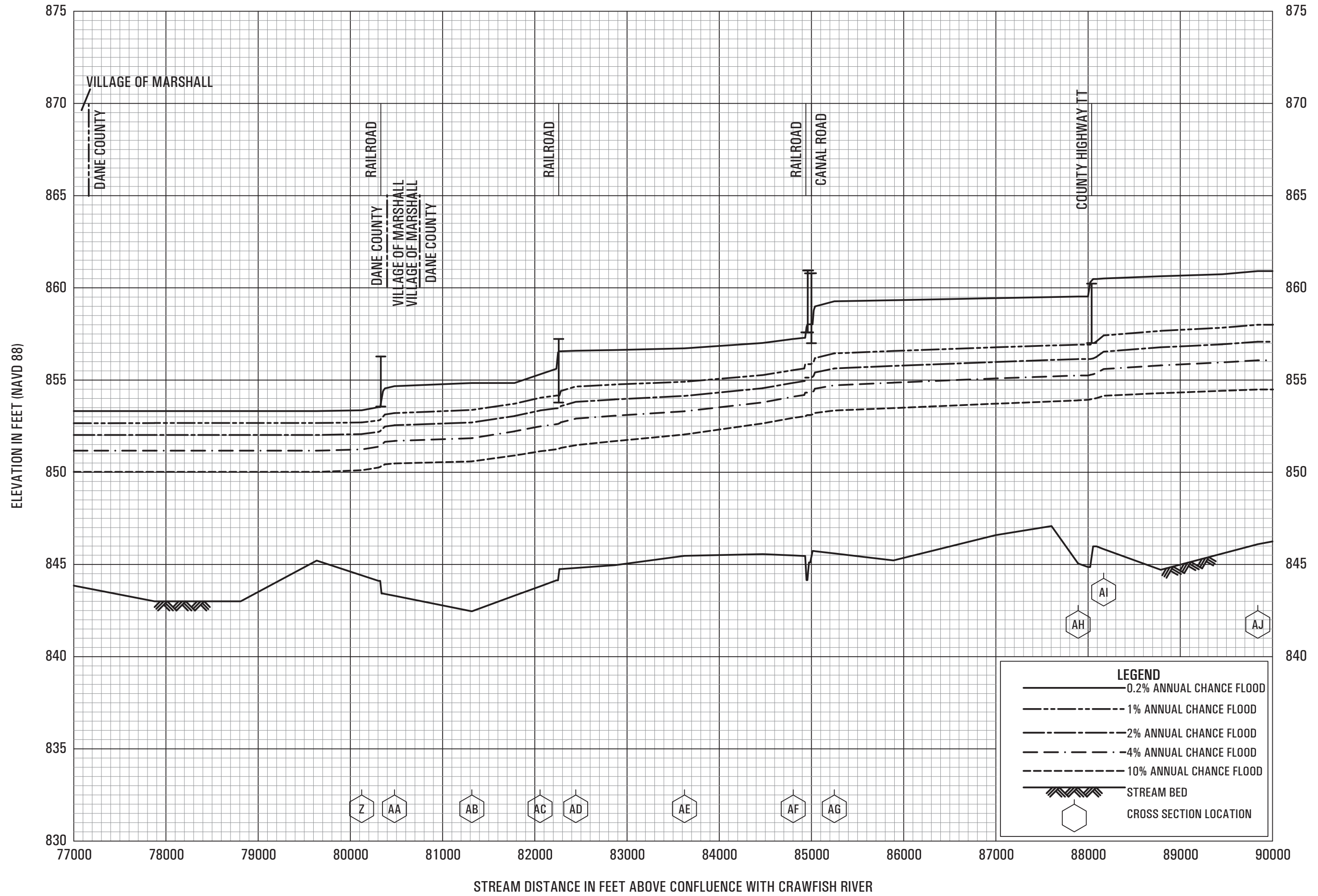


FLOOD PROFILES

MAUNESHA RIVER

FEDERAL EMERGENCY MANAGEMENT AGENCY

DANE COUNTY, WI
AND INCORPORATED AREAS

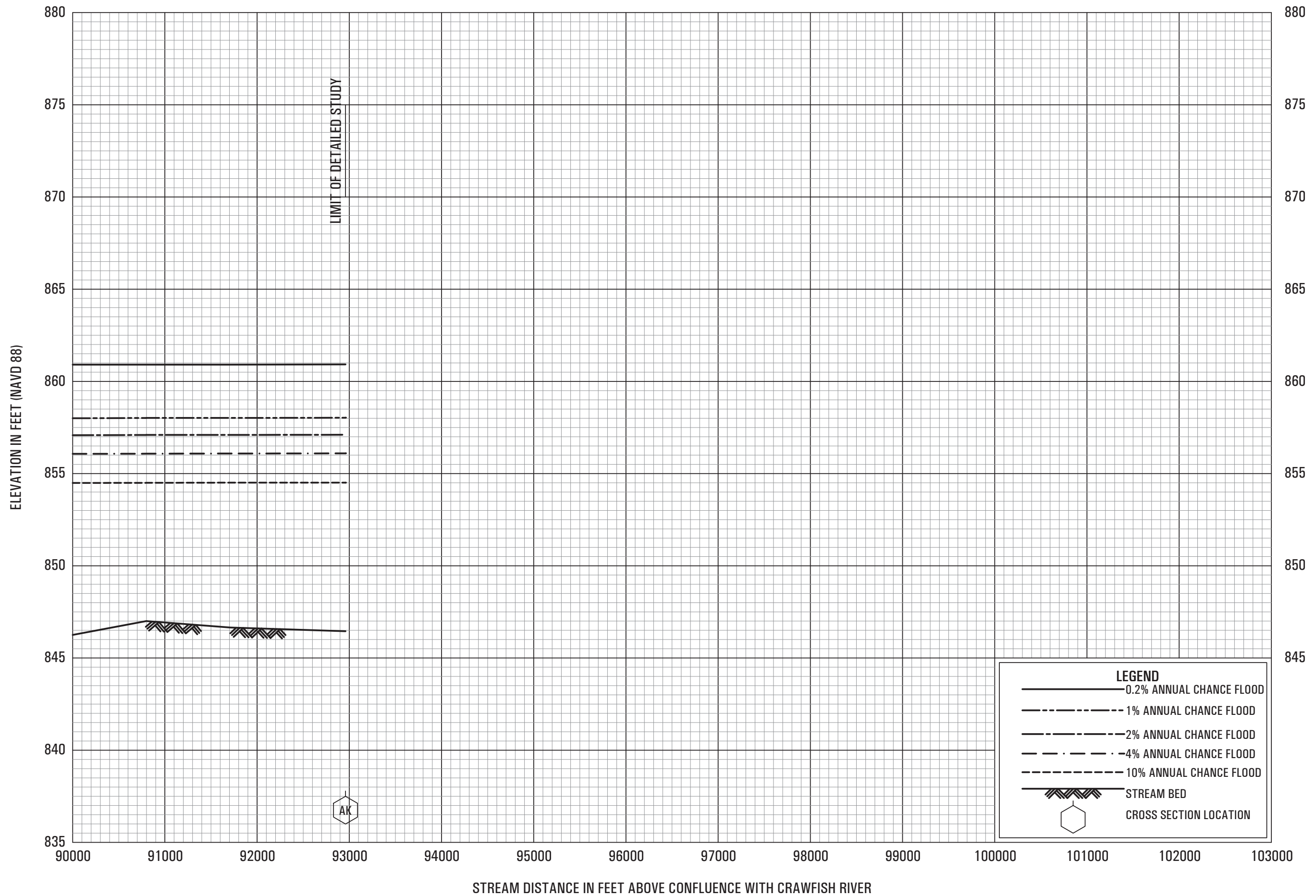


FLOOD PROFILES

MAUNESHA RIVER

FEDERAL EMERGENCY MANAGEMENT AGENCY
DANE COUNTY, WI
AND INCORPORATED AREAS

062P

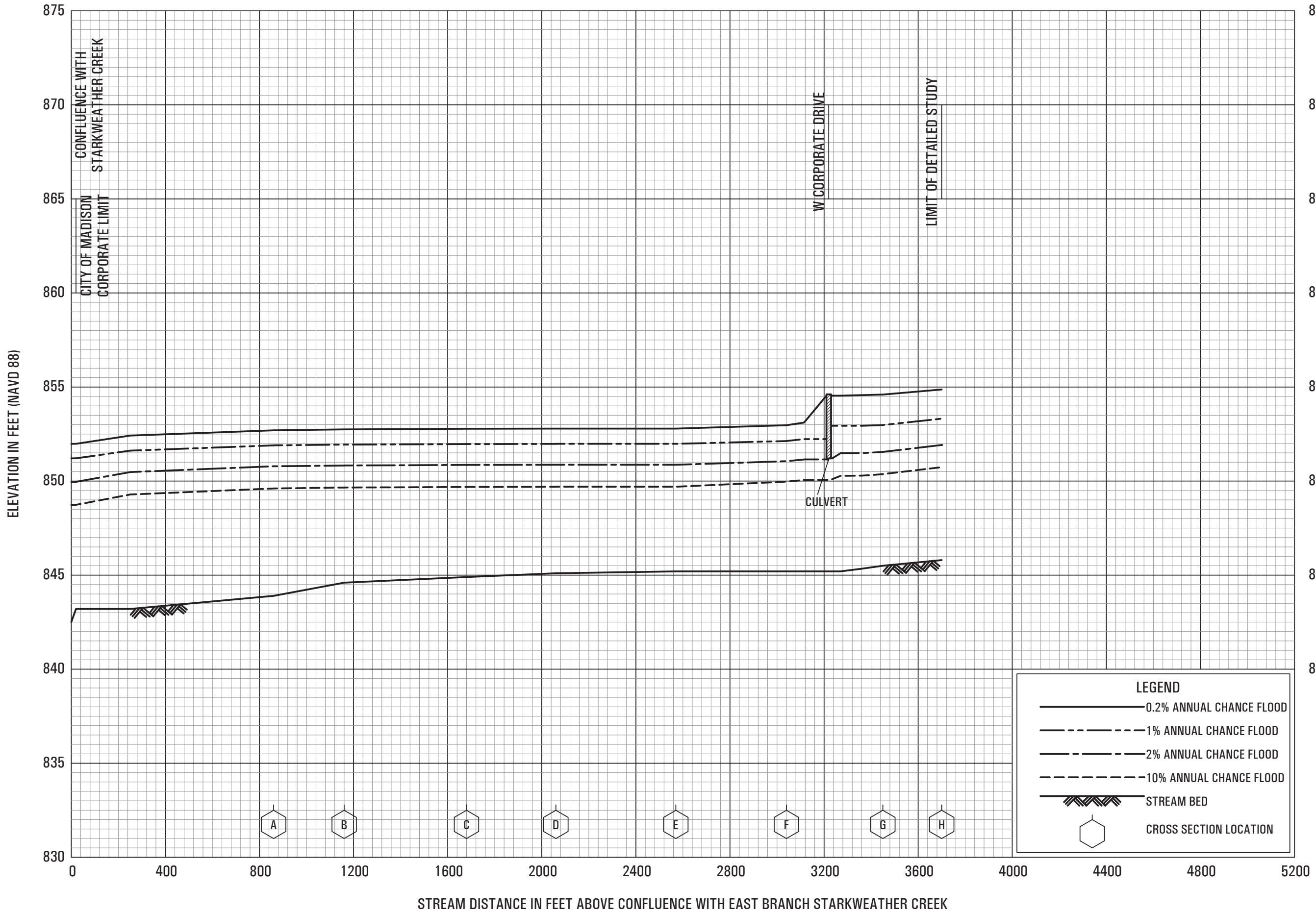


FLOOD PROFILES

MAUNSHA RIVER

FEDERAL EMERGENCY MANAGEMENT AGENCY

DANE COUNTY, WI
AND INCORPORATED AREAS

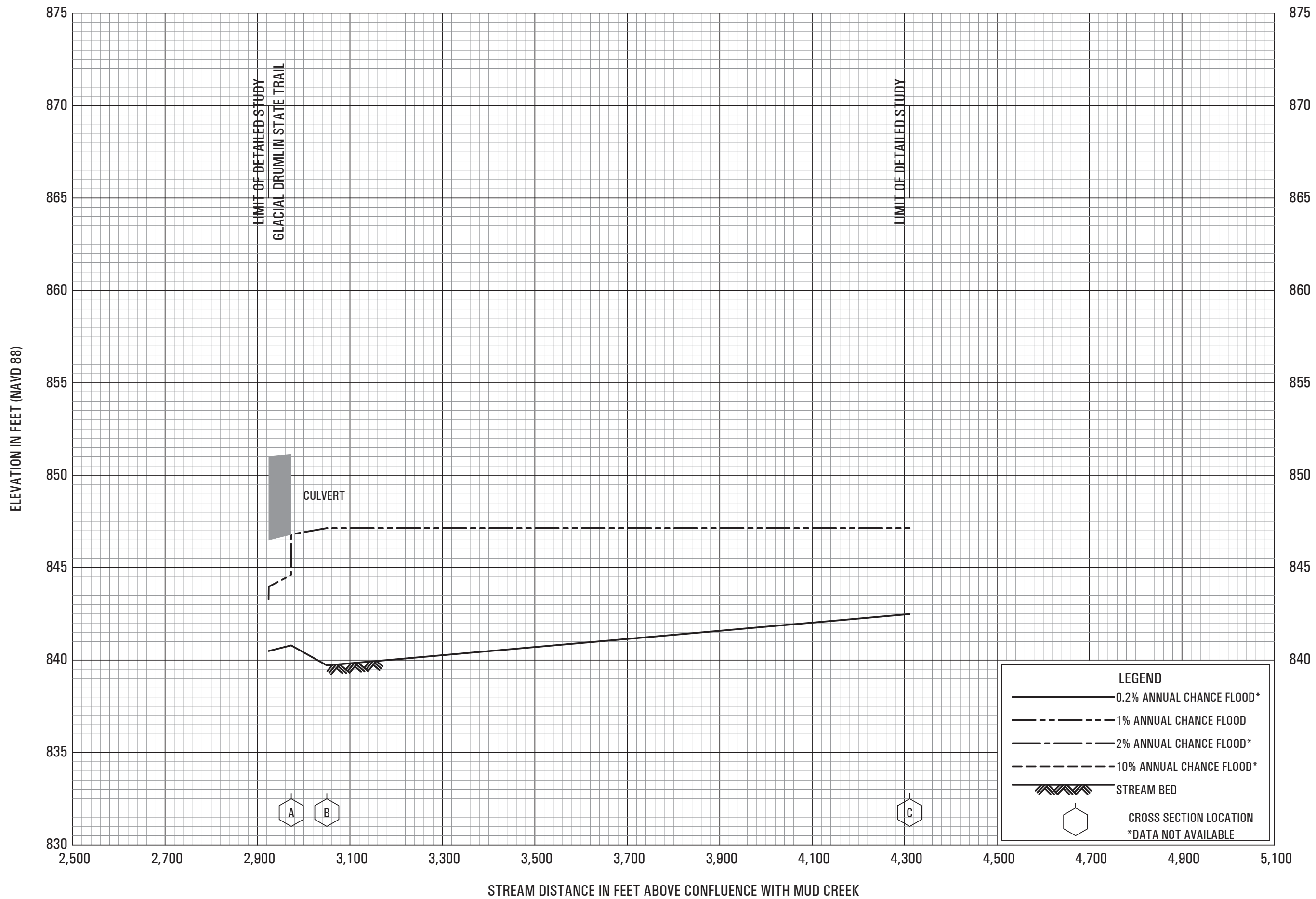


FLOOD PROFILES

MILWAUKEE STREET TRIBUTARY

FEDERAL EMERGENCY MANAGEMENT AGENCY

DANE COUNTY, WI
AND INCORPORATED AREAS



FLOOD PROFILES

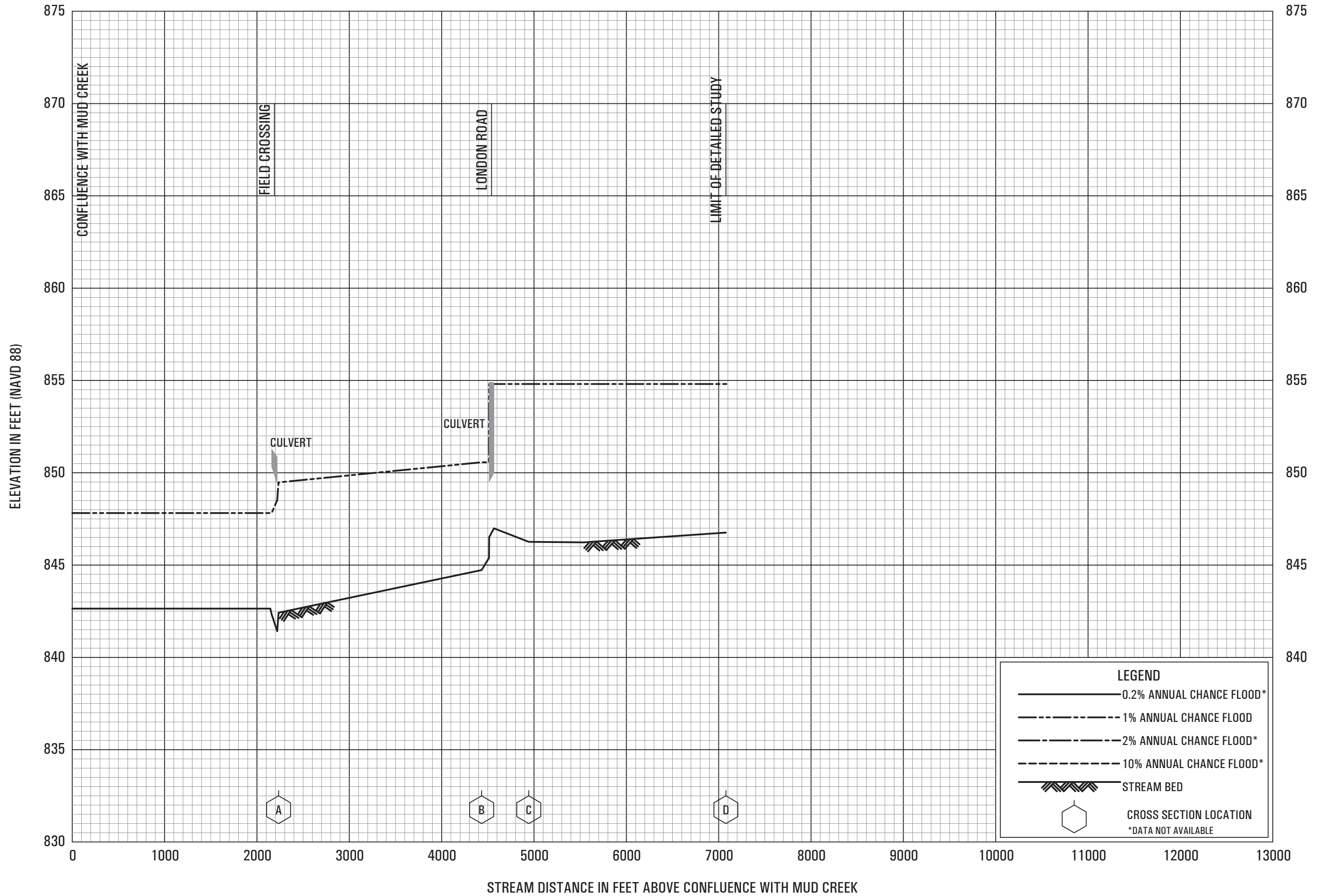
MUD CREEK NORTH FORK

FEDERAL EMERGENCY MANAGEMENT AGENCY

DANE COUNTY, WI

AND INCORPORATED AREAS

066P

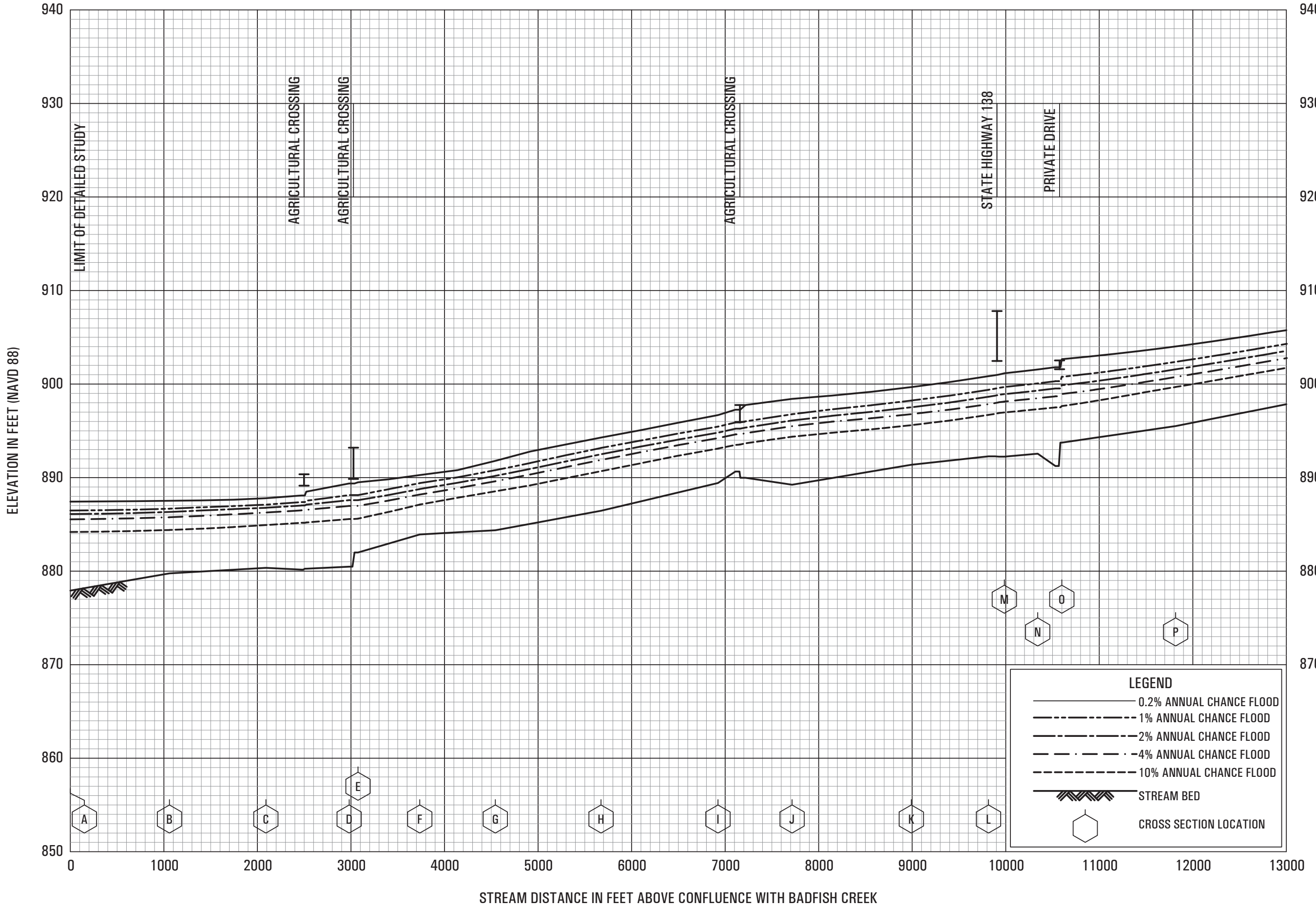


FLOOD PROFILES

MUD CREEK WEST CHANNEL

FEDERAL EMERGENCY MANAGEMENT AGENCY

**DANE COUNTY, WI
AND INCORPORATED AREAS**



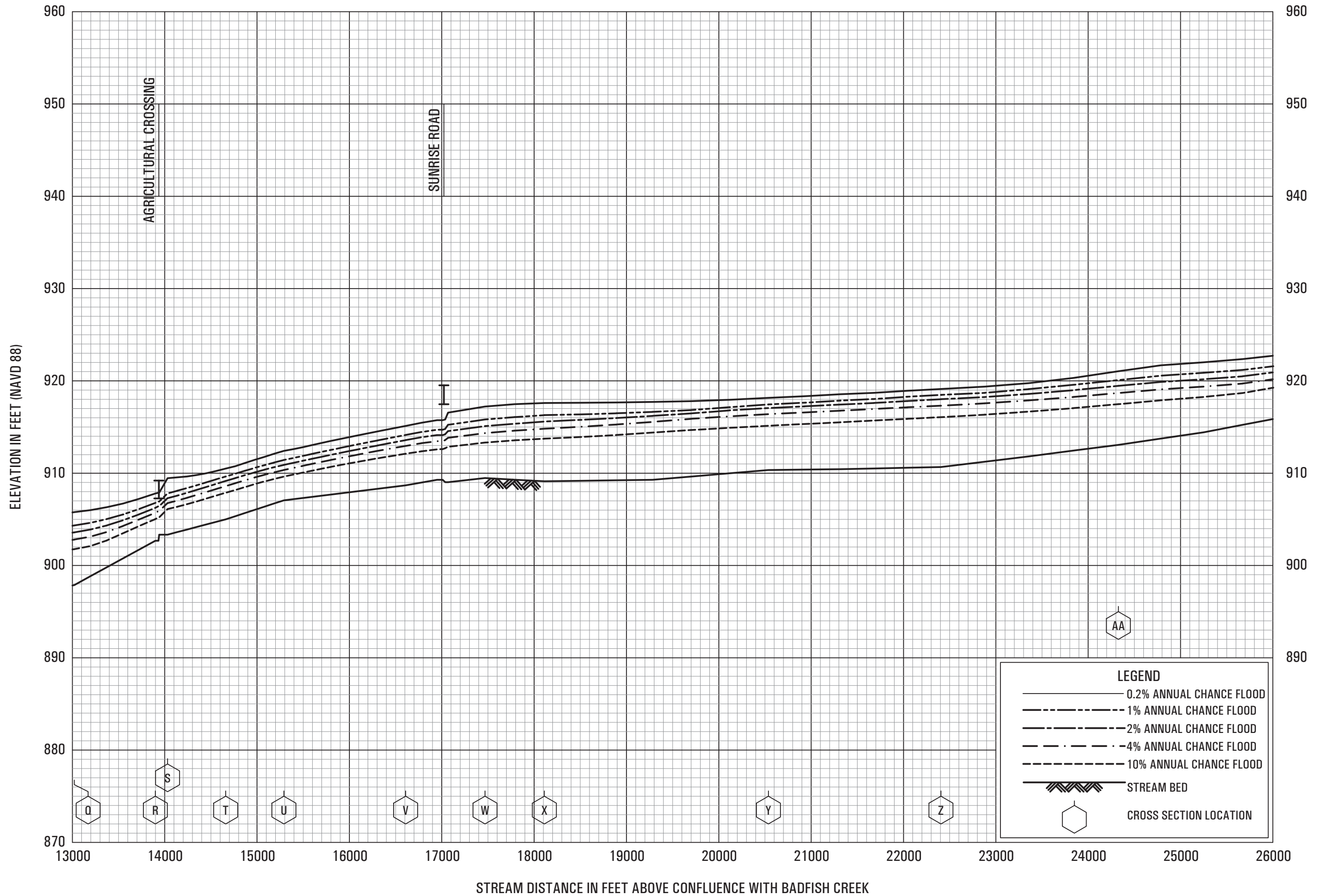
FLOOD PROFILES

OREGON BRANCH BADFISH CREEK

FEDERAL EMERGENCY MANAGEMENT AGENCY

**DANE COUNTY, WI
AND INCORPORATED AREAS**

070P

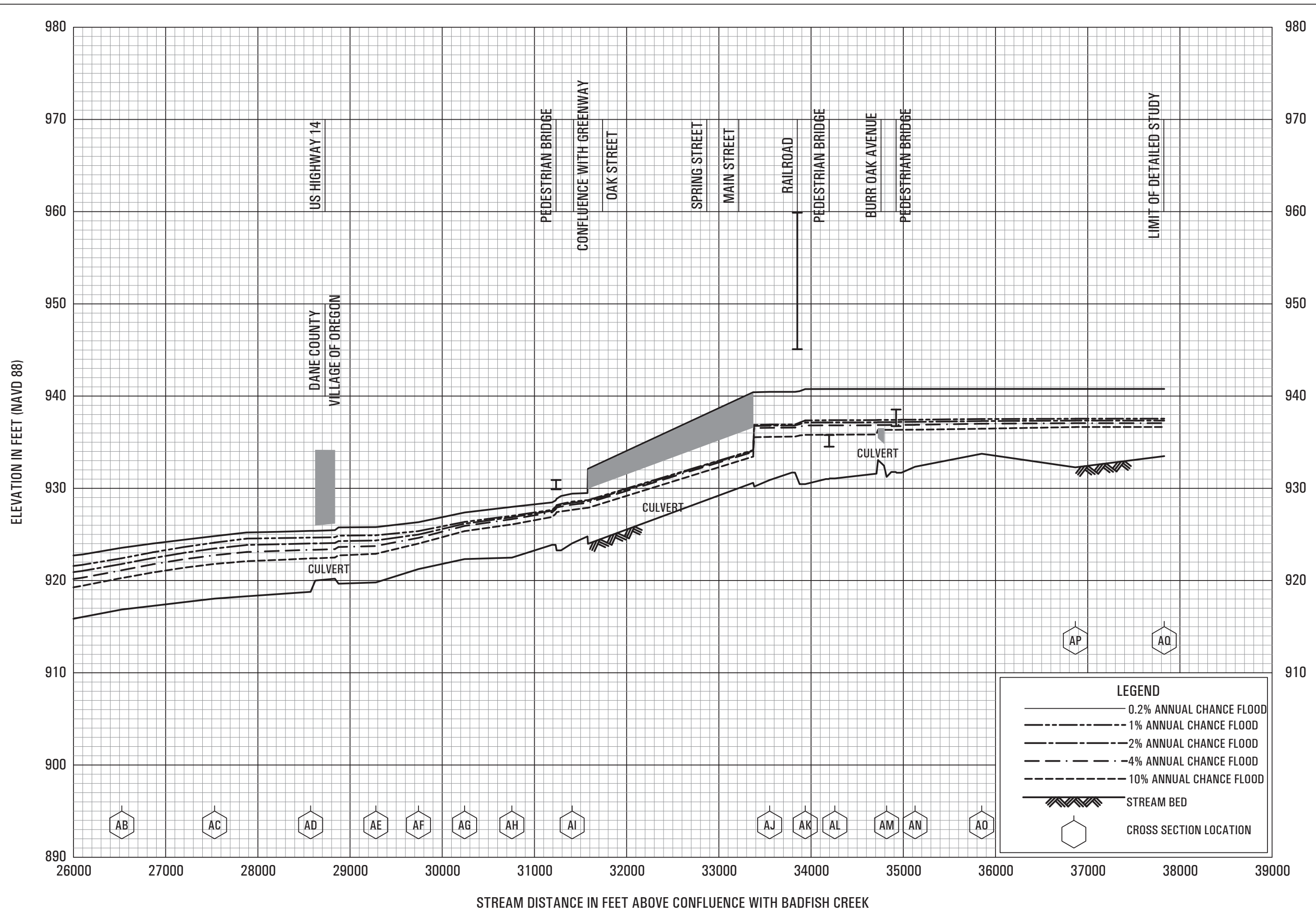


FLOOD PROFILES

OREGON BRANCH BADFISH CREEK

FEDERAL EMERGENCY MANAGEMENT AGENCY

**DANE COUNTY, WI
AND INCORPORATED AREAS**



FLOOD PROFILES

OREGON BRANCH BADFISH CREEK

FEDERAL EMERGENCY MANAGEMENT AGENCY

DANE COUNTY, WI

AND INCORPORATED AREAS

072P

