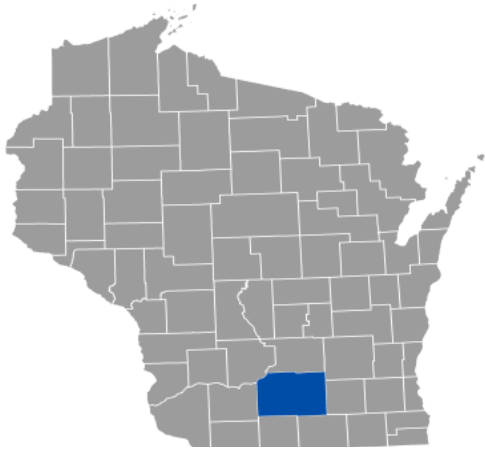


# FLOOD INSURANCE STUDY

## FEDERAL EMERGENCY MANAGEMENT AGENCY

VOLUME 4 OF 4



### DANE COUNTY, WISCONSIN AND INCORPORATED AREAS

COMMUNITY NAME	NUMBER	COMMUNITY NAME	NUMBER
BELLEVILLE, VILLAGE OF	550159	MAPLE BLUFF, VILLAGE OF	550618
BLACK EARTH, VILLAGE OF	550079	MARSHALL, VILLAGE OF	550084
BLUE MOUNDS, VILLAGE OF *	550620	MAZOMANIE, VILLAGE OF	550085
BROOKLYN, VILLAGE OF *	550621	MCFARLAND, VILLAGE OF	550086
CAMBRIDGE, VILLAGE OF	550080	MIDDLETON, CITY OF	550087
COTTAGE GROVE, VILLAGE OF	550617	MONONA, CITY OF	550088
CROSS PLAINS, VILLAGE OF	550081	MOUNT HOREB, VILLAGE OF	550624
DANE COUNTY, UNINCORPORATED AREAS	550077	OREGON, VILLAGE OF	550089
DANE, VILLAGE OF *	550622	ROCKDALE, VILLAGE OF	550090
DEERFIELD, VILLAGE OF	550623	SHOREWOOD HILLS, VILLAGE OF	550556
DEFOREST, VILLAGE OF	550082	STOUGHTON, CITY OF	550091
EDGERTON, CITY OF	550365	SUN PRAIRIE, CITY OF	550573
FITCHBURG, CITY OF	550610	VERONA, CITY OF	550092
MADISON, CITY OF	550083	WAUNAKEE, VILLAGE OF	550093
		WINDSOR, VILLAGE OF	550634
TRIBAL NATION	NUMBER		
HO-CHUNK NATION OF WISCONSIN	550630		

\*No Special Flood Hazard Areas Identified

**REVISED:**

**April 9, 2025**

FLOOD INSURANCE STUDY NUMBER

55025CV004E

Version Number 2.8.4.0



**FEMA**

# TABLE OF CONTENTS

## Volume 1

	<u>Page</u>
<b>SECTION 1.0 – INTRODUCTION</b>	<b>1</b>
1.1 The National Flood Insurance Program	1
1.2 Purpose of this Flood Insurance Study Report	2
1.3 Jurisdictions Included in the Flood Insurance Study Project	2
1.4 Considerations for using this Flood Insurance Study Report	8
<b>SECTION 2.0 – FLOODPLAIN MANAGEMENT APPLICATIONS</b>	<b>19</b>
2.1 Floodplain Boundaries	19
2.2 Floodways	26
2.3 Base Flood Elevations	27
2.4 Non-Encroachment Zones	27
2.5 Coastal Flood Hazard Areas	27
2.5.1 Water Elevations and the Effects of Waves	27
2.5.2 Floodplain Boundaries and BFEs for Coastal Areas	28
2.5.3 Coastal High Hazard Areas	28
2.5.4 Limit of Moderate Wave Action	28
<b>SECTION 3.0 – INSURANCE APPLICATIONS</b>	<b>28</b>
3.1 National Flood Insurance Program Insurance Zones	28
<b>SECTION 4.0 – AREA STUDIED</b>	<b>29</b>
4.1 Basin Description	29
4.2 Principal Flood Problems	30
4.3 Dams and Other Flood Hazard Reduction Measures	32
4.4 Levee Systems	32
<b>SECTION 5.0 – ENGINEERING METHODS</b>	<b>32</b>
5.1 Hydrologic Analyses	33
5.2 Hydraulic Analyses	48
5.3 Coastal Analyses	56
5.3.1 Total Stillwater Elevations	56
5.3.2 Waves	56
5.3.3 Coastal Erosion	56
5.3.4 Wave Hazard Analyses	56
5.4 Alluvial Fan Analyses	56

## TABLE OF CONTENTS (*continued*)

### Volume 2

<b>SECTION 6.0 – MAPPING METHODS</b>	<b>57</b>
6.1 Vertical and Horizontal Control	57
6.2 Base Map	58
6.3 Floodplain and Floodway Delineation	60
6.4 Coastal Flood Hazard Mapping	135
6.5 FIRM Revisions	135
6.5.1 Letters of Map Amendment	135
6.5.2 Letters of Map Revision Based on Fill	135
6.5.3 Letters of Map Revision	136
6.5.4 Physical Map Revisions	136
6.5.5 Contracted Restudies	137
6.5.6 Community Map History	137
<b>SECTION 7.0 – CONTRACTED STUDIES AND COMMUNITY COORDINATION</b>	<b>140</b>
7.1 Contracted Studies	140
7.2 Community Meetings	144

### Volume 3

<b>SECTION 8.0 – ADDITIONAL INFORMATION</b>	<b>152</b>
<b>SECTION 9.0 – BIBLIOGRAPHY AND REFERENCES</b>	<b>154</b>

#### Figures – Volume 1

	<u>Page</u>
Figure 1: FIRM Index	10
Figure 2: FIRM Notes to Users	12
Figure 3: Map Legend for FIRM	15
Figure 4: Floodway Schematic	26
Figure 5: Wave Runup Transect Schematic	27
Figure 6: Coastal Transect Schematic	28
Figure 7: Frequency Discharge-Drainage Area Curves	47
Figure 8: 1% Annual Chance Total Stillwater Elevations for Coastal Areas	56
Figure 9: Transect Location Map	56

#### Tables – Volume 1

	<u>Page</u>
Table 1: Listing of NFIP Jurisdictions	3
Table 2: Flooding Sources Included in this FIS Report	20
Table 3: Flood Zone Designations by Community	28
Table 4: Basin Characteristics	29

## **TABLE OF CONTENTS (*continued*)**

Table 5: Principal Flood Problems	30
Table 6: Historic Flooding Elevations	32
Table 7: Dams and Other Flood Hazard Reduction Measures	32
Table 8: Levee Systems	32
Table 9: Summary of Discharges	34
Table 10: Summary of Non-Coastal Stillwater Elevations	47
Table 11: Stream Gage Information used to Determine Discharges	47
Table 12: Summary of Hydrologic and Hydraulic Analyses	49
Table 13: Roughness Coefficients	55
Table 14: Summary of Coastal Analyses	56
Table 15: Tide Gage Analysis Specifics	56
Table 16: Coastal Transect Parameters	56
Table 17: Summary of Alluvial Fan Analyses	56
Table 18: Results of Alluvial Fan Analyses	56

### Tables - Volume 2

Table 19: Countywide Vertical Datum Conversion	57
Table 20: Stream-Based Vertical Datum Conversion	58
Table 21: Base Map Sources	59
Table 22: Summary of Topographic Elevation Data used in Mapping	60
Table 23: Floodway Data	61
Table 24: Flood Hazard and Non-Encroachment Data for Selected Streams	135
Table 25: Summary of Coastal Transect Mapping Considerations	135
Table 26: Incorporated Letters of Map Change	136
Table 27: Community Map History	138
Table 28: Summary of Contracted Studies Included in this FIS Report	140
Table 29: Community Meetings	145

### Tables - Volume 3

Table 30: Map Repositories	152
Table 31: Additional Information	154
Table 32: Bibliography and References	155

### Exhibits

#### **Volume 3**

Flood Profiles	<u>Panel</u>	
Badger Mill Creek	001-003	P
Badger Mill Creek Diversion Channel	004	P
Black Earth Creek	005-010	P
Black Earth Creek Overland Flow Path 1	011	P
Black Earth Creek Overland Flow Path 2	012	P
Brewery Creek	013-014	P
Door Creek	015-020	P
Dorn Creek	021-028	P
Dry Tributary to Badger Mill Creek	029-031	P

## TABLE OF CONTENTS (*continued*)

### Exhibits (*continued*)

Flood Profiles	<u>Panel</u>	
East Branch Badger Mill Creek	032	P
East Branch Starkweather Creek	033-034	P
Enchanted Valley Creek	035-037	P
Greenway	038	P
Koshkonong Creek	039-056	P
Leutens Creek	057-058	P
Maunsha River	059-063	P
Milwaukee Street Tributary	064	P
Mud Creek	065	P
Mud Creek North Fork	066	P
Mud Creek West Channel	067	P
Nine Springs Creek	068-069	P
Oregon Branch Badfish Creek	070-072	P
Pennito Creek	073-075	P

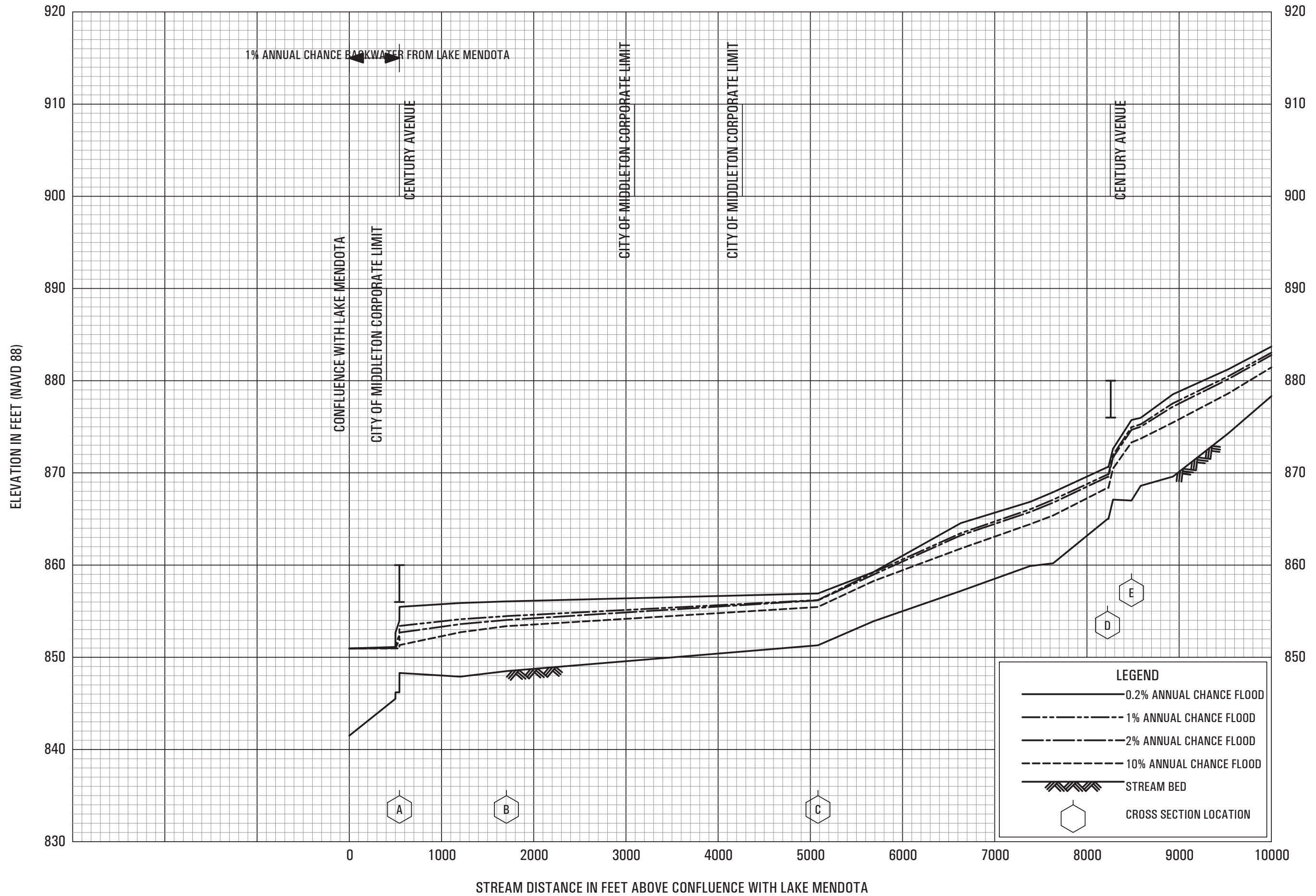
### Volume 4

### Exhibits (*continued*)

Flood Profiles	<u>Panel</u>	
Pheasant Branch	076-079	P
Portage Road Tributary	080-081	P
Saunders Creek	082-089	P
Sixmile Creek	090-094	P
South Fork to Pheasant Branch	095	P
Starkweather Creek	096	P
Sugar River	097-101	P
Token Creek	102-110	P
Unnamed Tributary to Lake Koshkonong	111-112	P
Unnamed Tributary to Lake Waubesa	113-115	P
Unnamed Tributary to Oregon Branch Badfish Creek	116	P
Unnamed Tributary to Sixmile Creek	117	P
Unnamed Tributary to Yahara River	118-119	P
Vermont Creek	120	P
West Branch Starkweather Creek	121-124	P
West Unnamed Tributary to Lake Waubesa	125	P
Wisconsin River	126-128	P
Yahara River	129-150	P

### Published Separately

Flood Insurance Rate Map (FIRM)



**FLOOD PROFILES**

**PHEASANT BRANCH**

**FEDERAL EMERGENCY MANAGEMENT AGENCY**

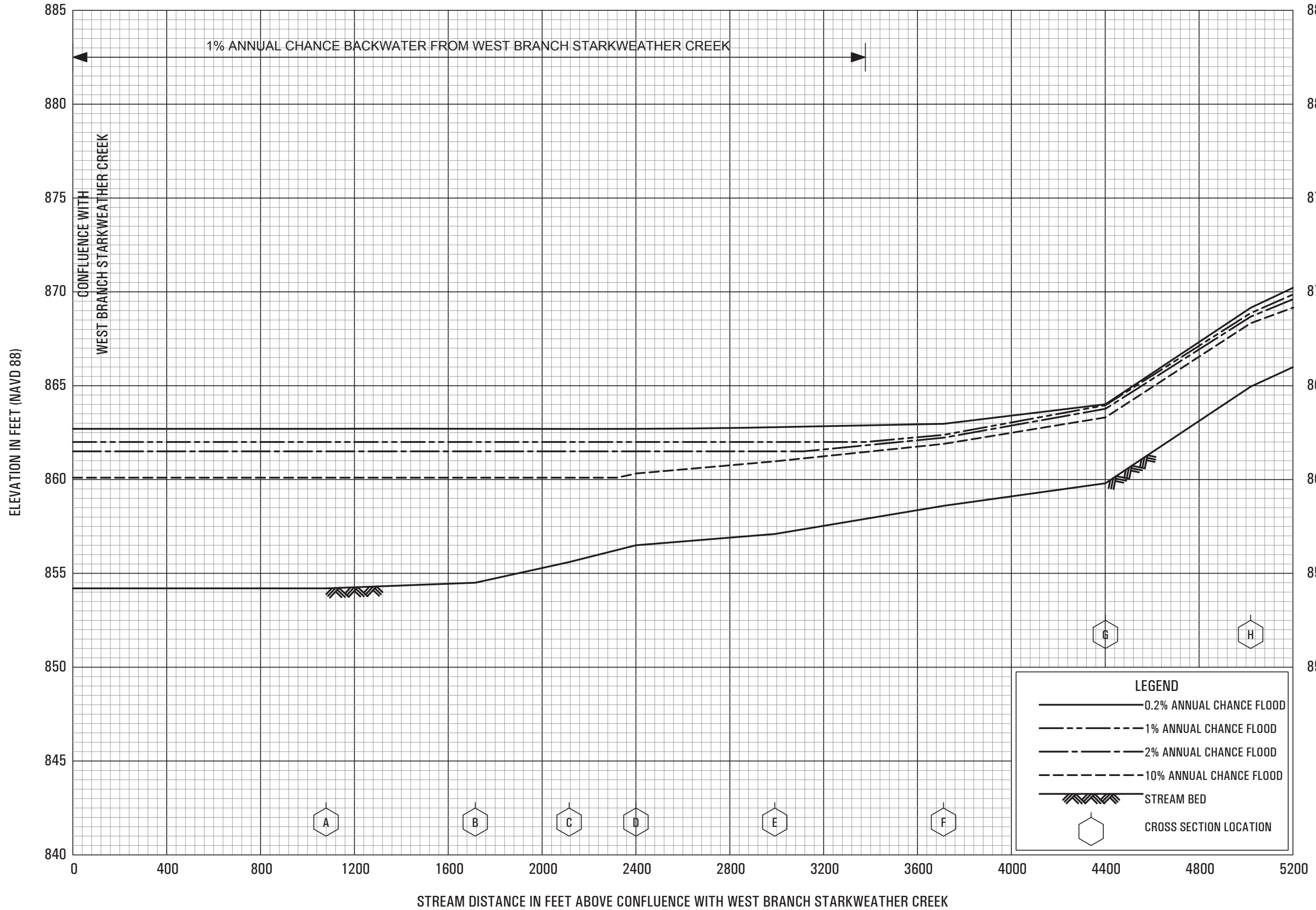
**DANE COUNTY, WI  
AND INCORPORATED AREAS**

**076P**







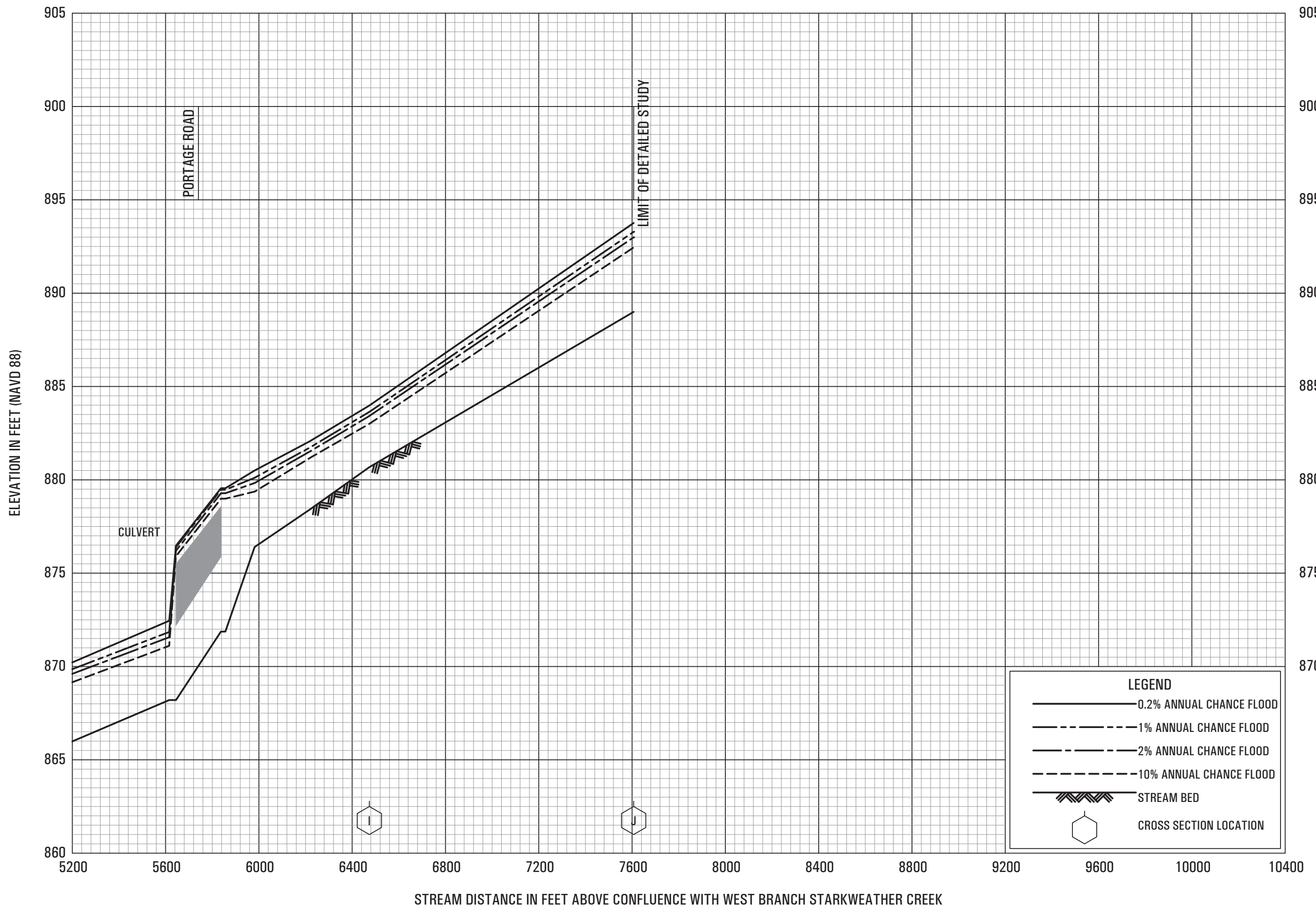


**FLOOD PROFILES**

**PORTAGE ROAD TRIBUTARY**

**FEDERAL EMERGENCY MANAGEMENT AGENCY**

**DANE COUNTY, WI  
AND INCORPORATED AREAS**



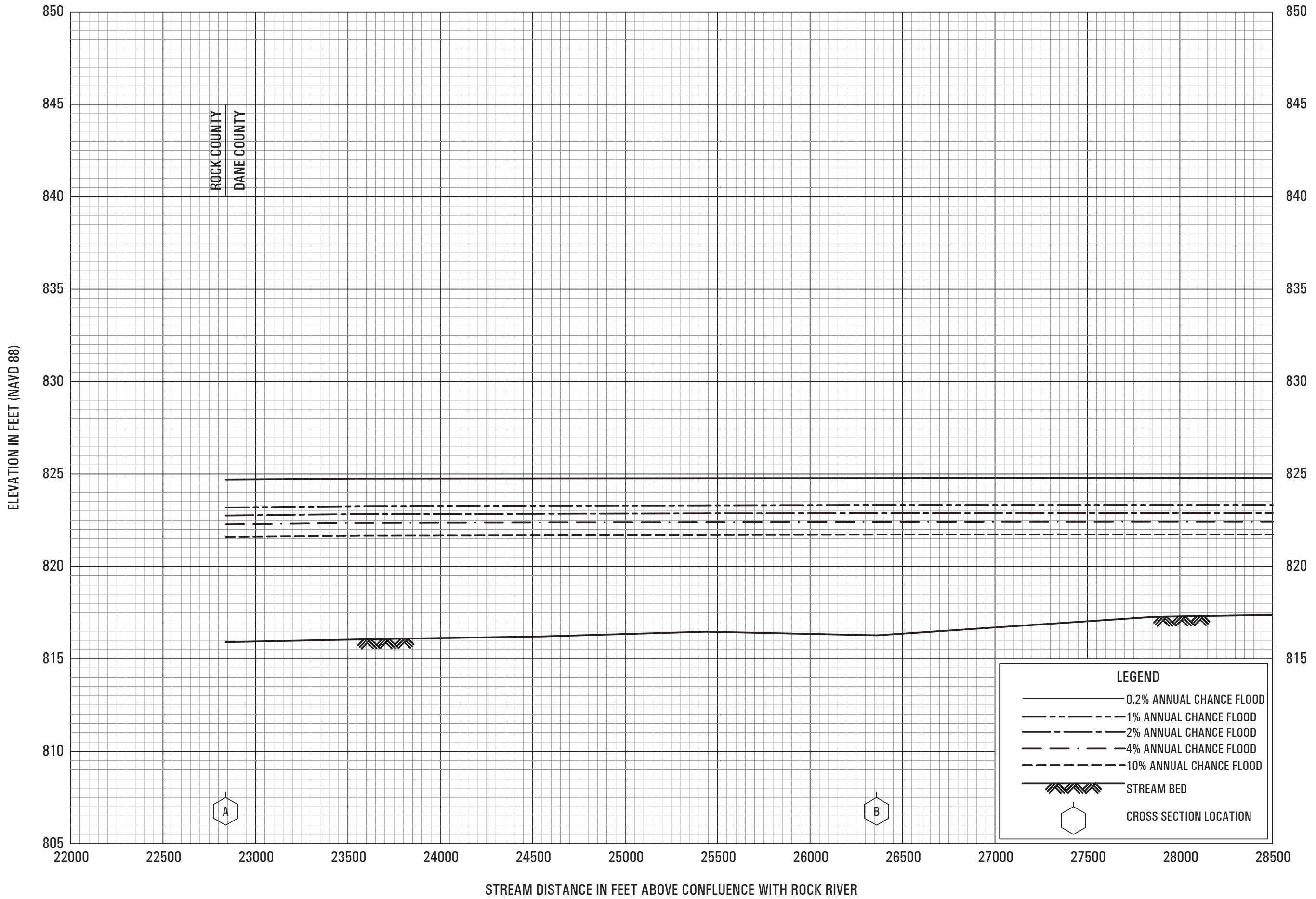
FLOOD PROFILES

PORTAGE ROAD TRIBUTARY

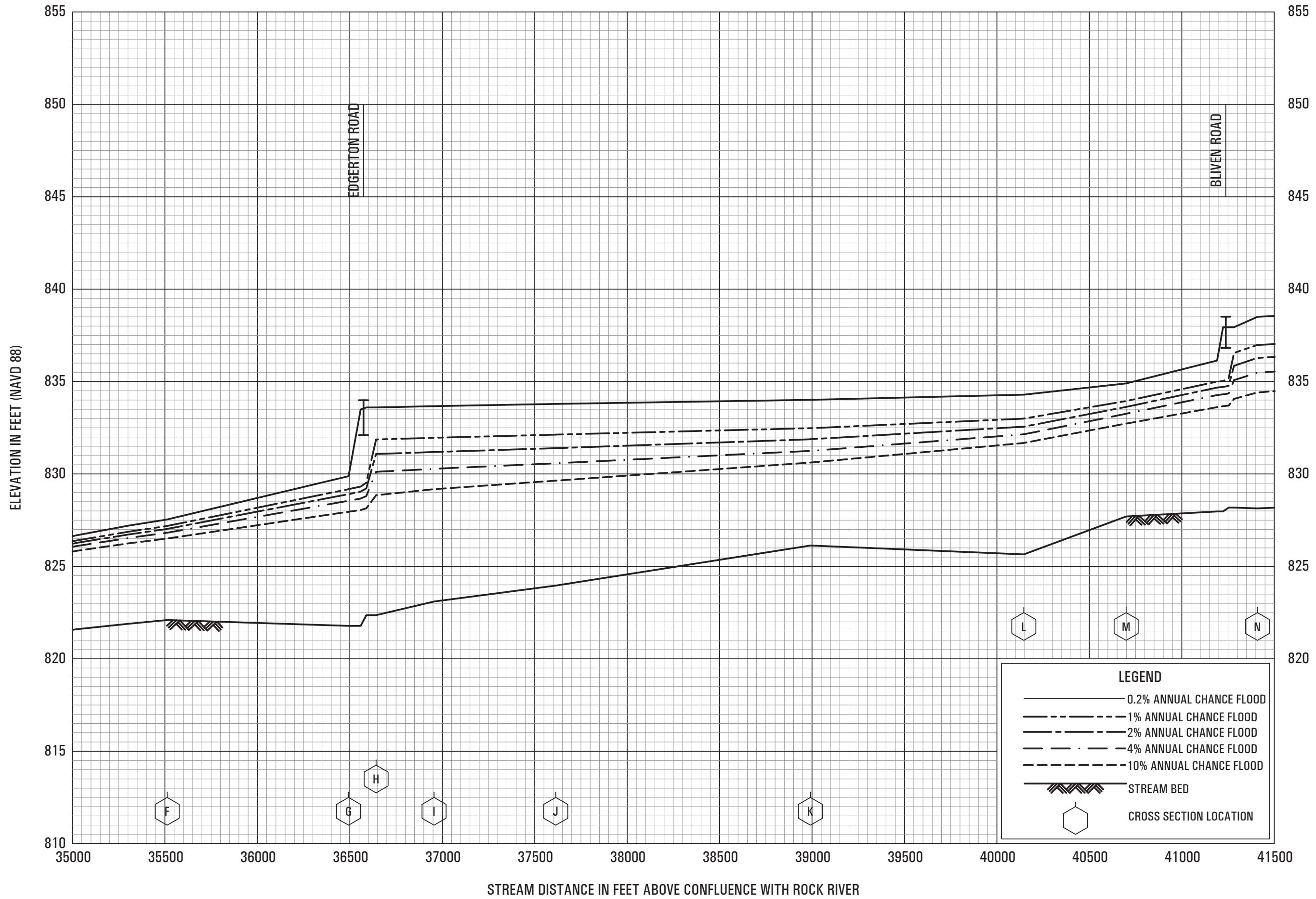
FEDERAL EMERGENCY MANAGEMENT AGENCY

DANE COUNTY, WI  
AND INCORPORATED AREAS

081P







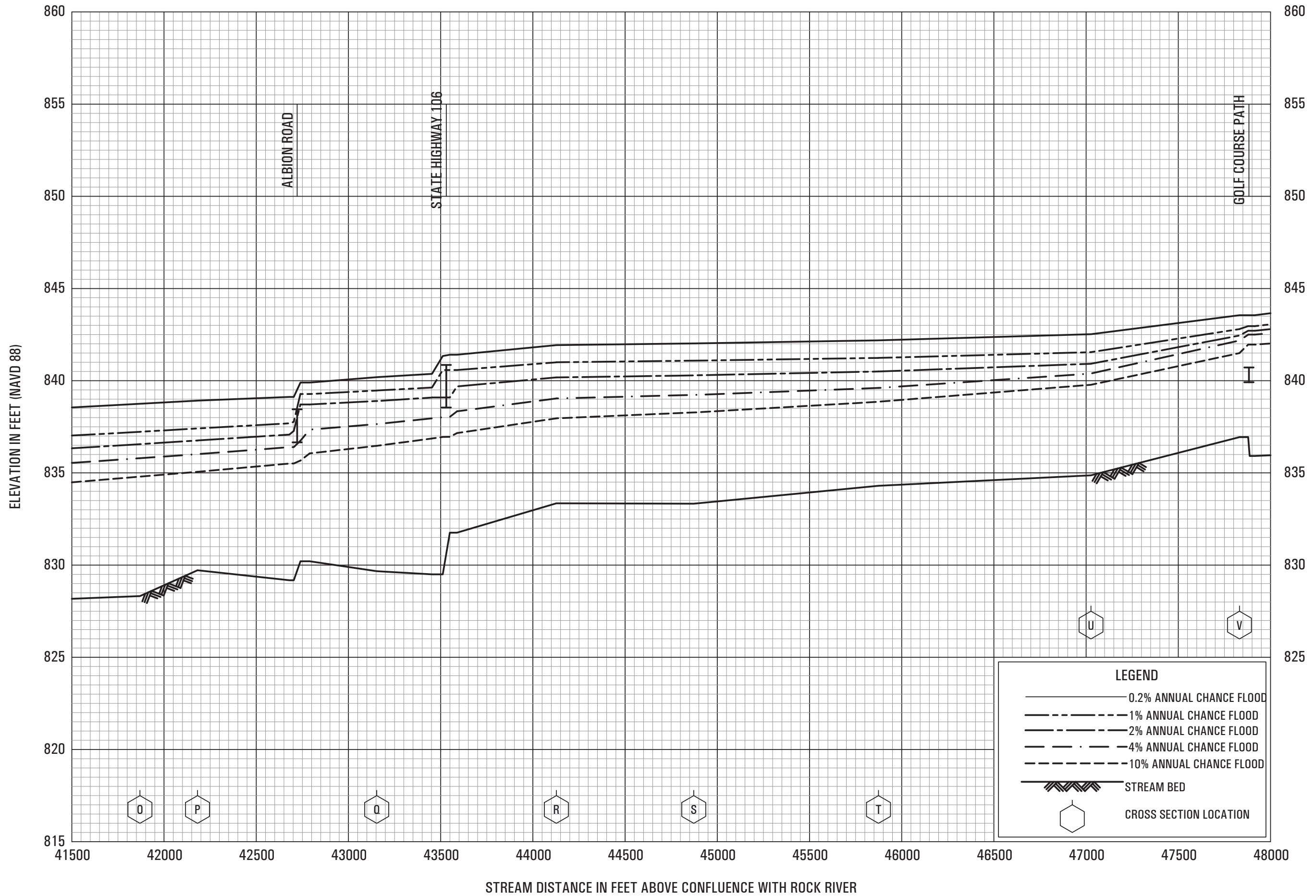
**FLOOD PROFILES**

SAUNDERS CREEK

FEDERAL EMERGENCY MANAGEMENT AGENCY

DANE COUNTY, WI  
AND INCORPORATED AREAS

084P



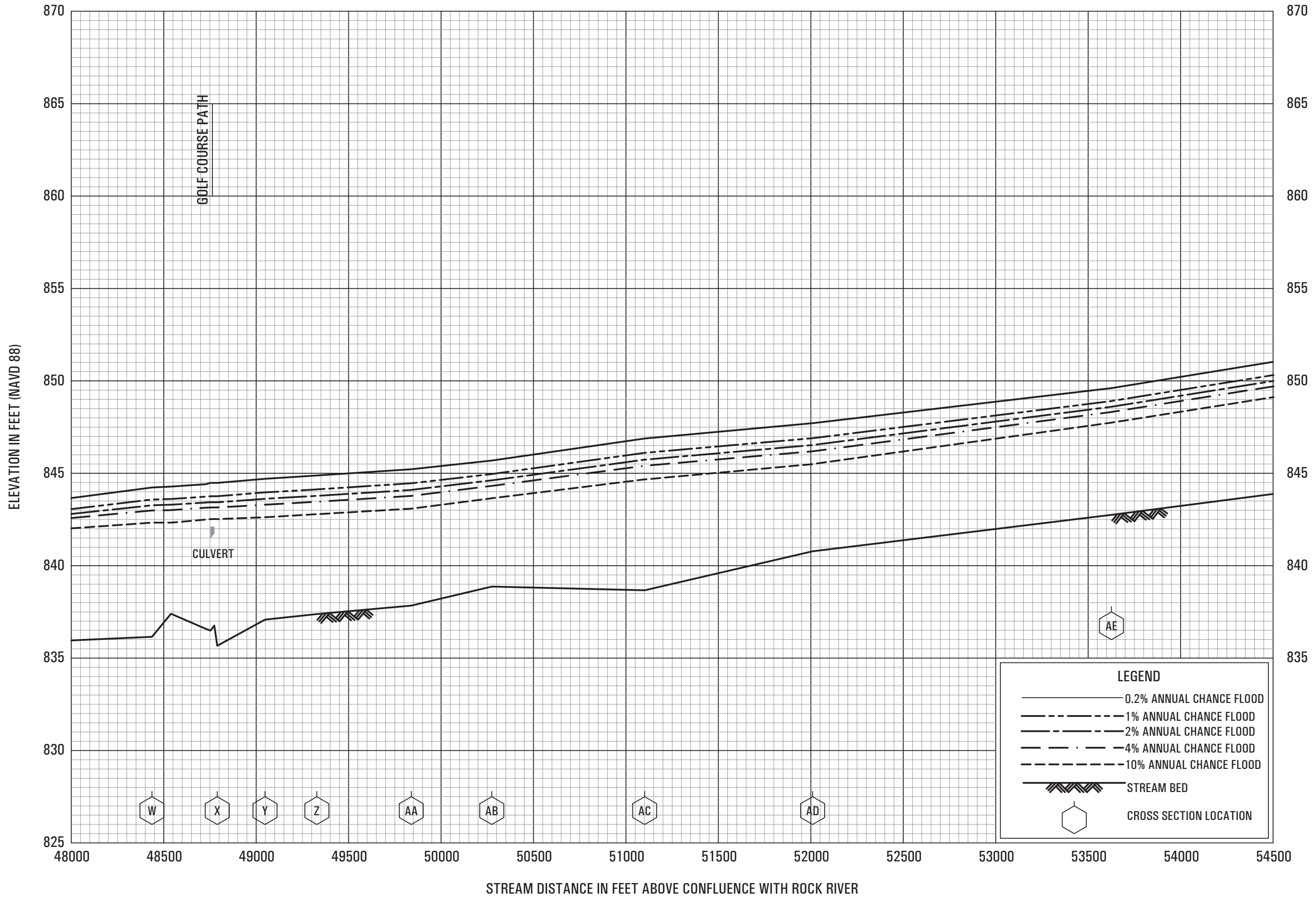
FLOOD PROFILES

SAUNDERS CREEK

FEDERAL EMERGENCY MANAGEMENT AGENCY

DANE COUNTY, WI  
AND INCORPORATED AREAS

085P

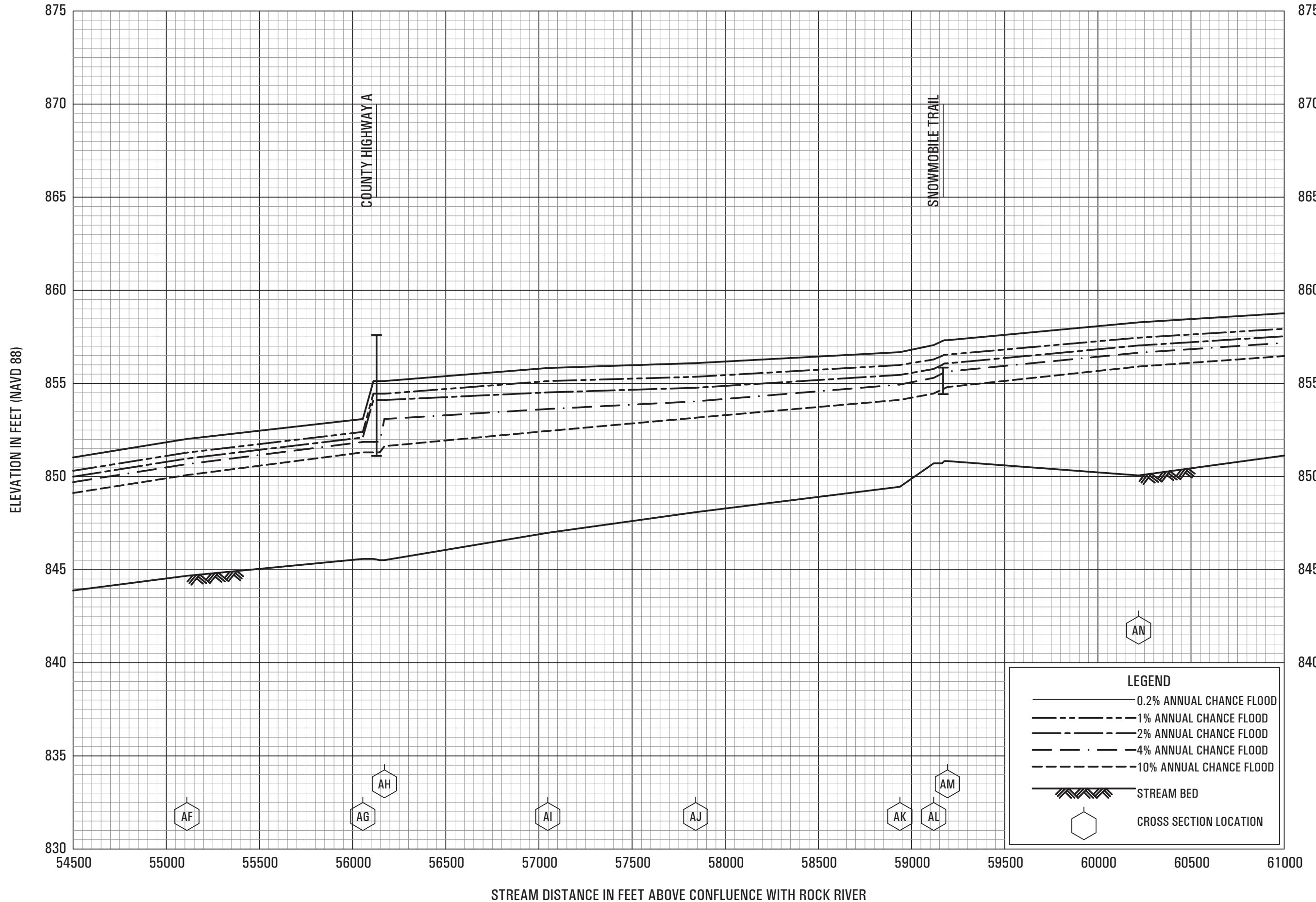


FLOOD PROFILES

SAUNDERS CREEK

FEDERAL EMERGENCY MANAGEMENT AGENCY

DANE COUNTY, WI  
AND INCORPORATED AREAS

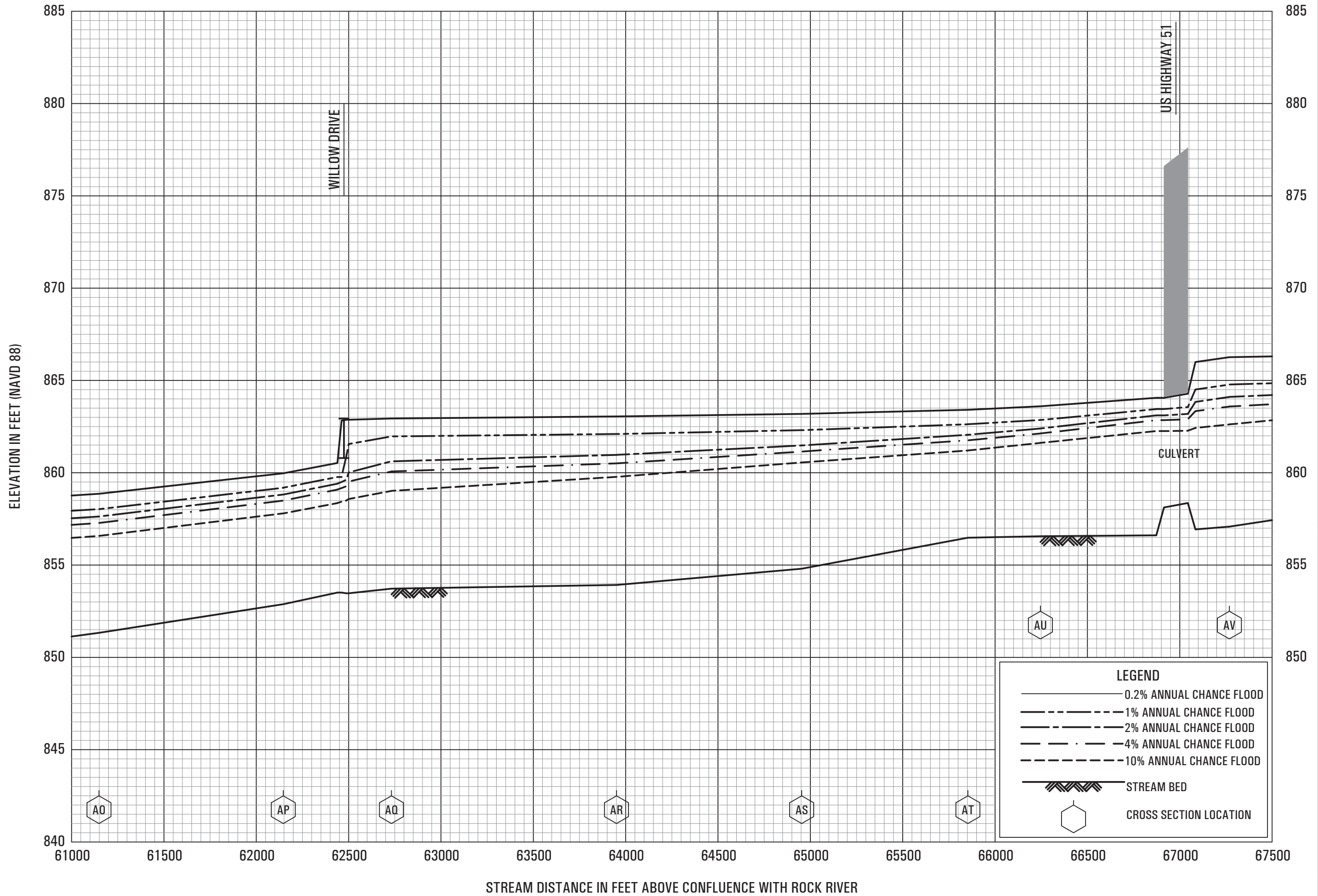


FLOOD PROFILES

SAUNDERS CREEK

FEDERAL EMERGENCY MANAGEMENT AGENCY

DANE COUNTY, WI  
AND INCORPORATED AREAS

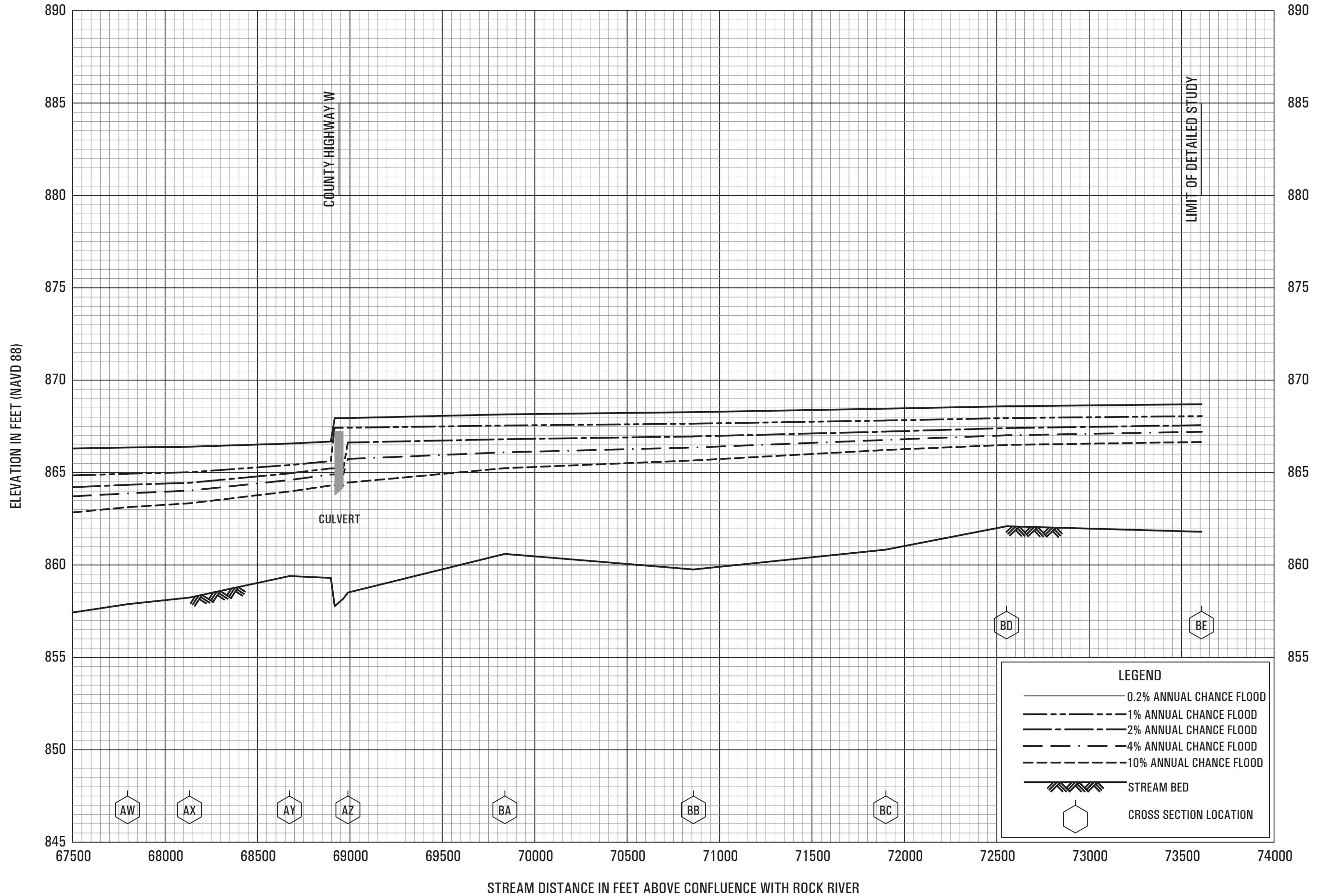


FLOOD PROFILES

SAUNDERS CREEK

FEDERAL EMERGENCY MANAGEMENT AGENCY

DANE COUNTY, WI  
AND INCORPORATED AREAS

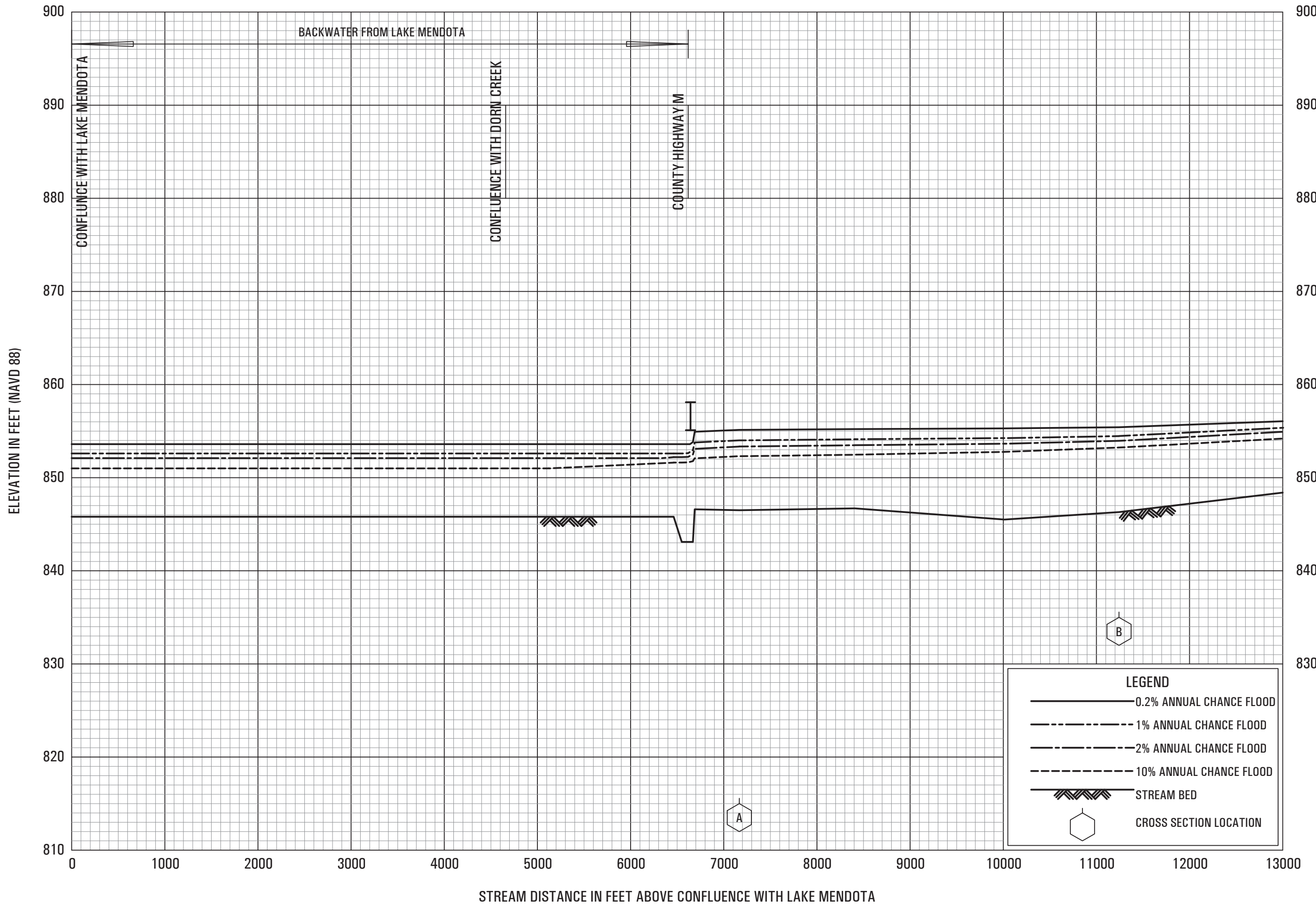


FLOOD PROFILES

SAUNDERS CREEK

FEDERAL EMERGENCY MANAGEMENT AGENCY

DANE COUNTY, WI  
AND INCORPORATED AREAS



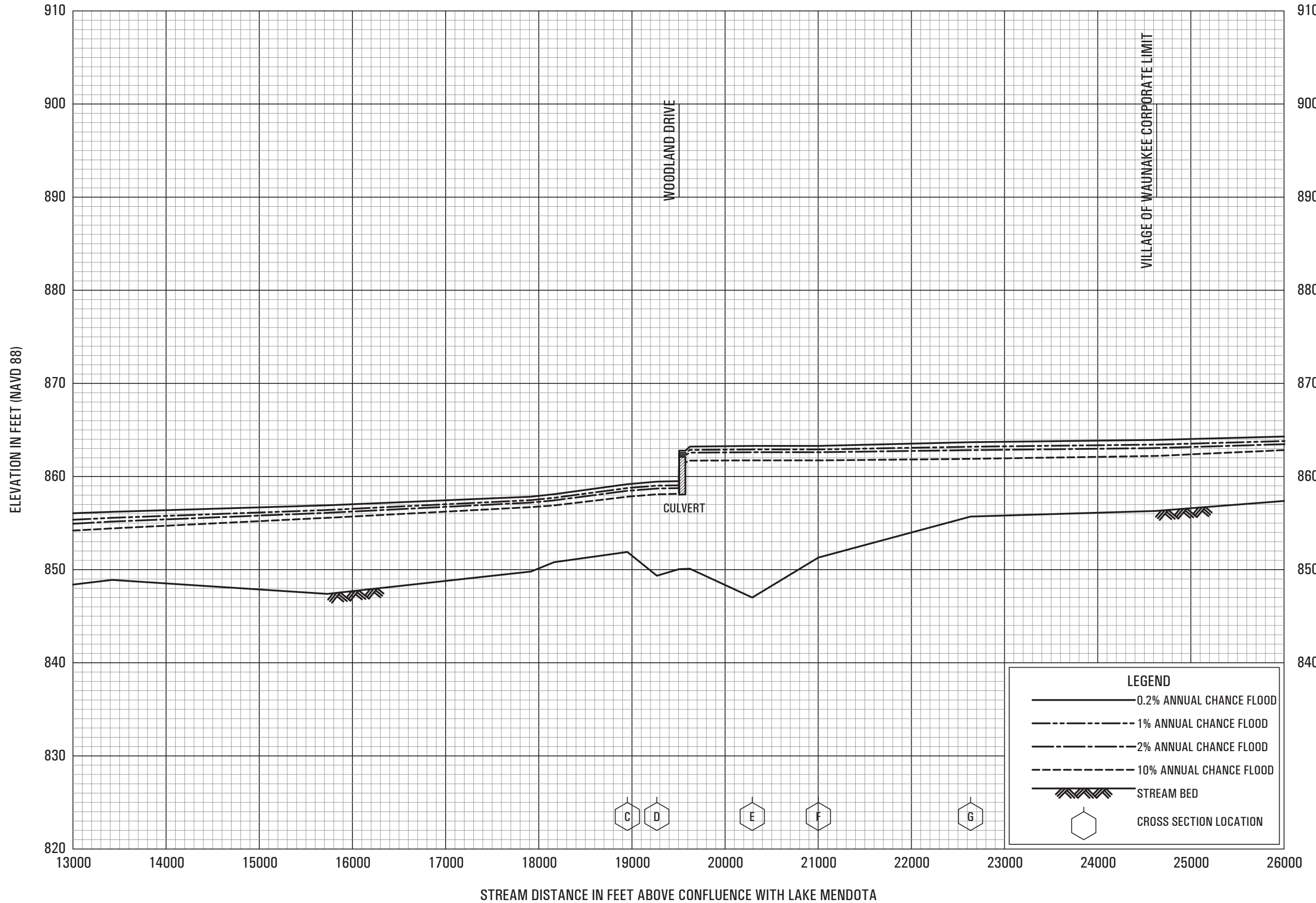
**FLOOD PROFILES**

SIXMILE CREEK

FEDERAL EMERGENCY MANAGEMENT AGENCY

DANE COUNTY, WI  
AND INCORPORATED AREAS

090P

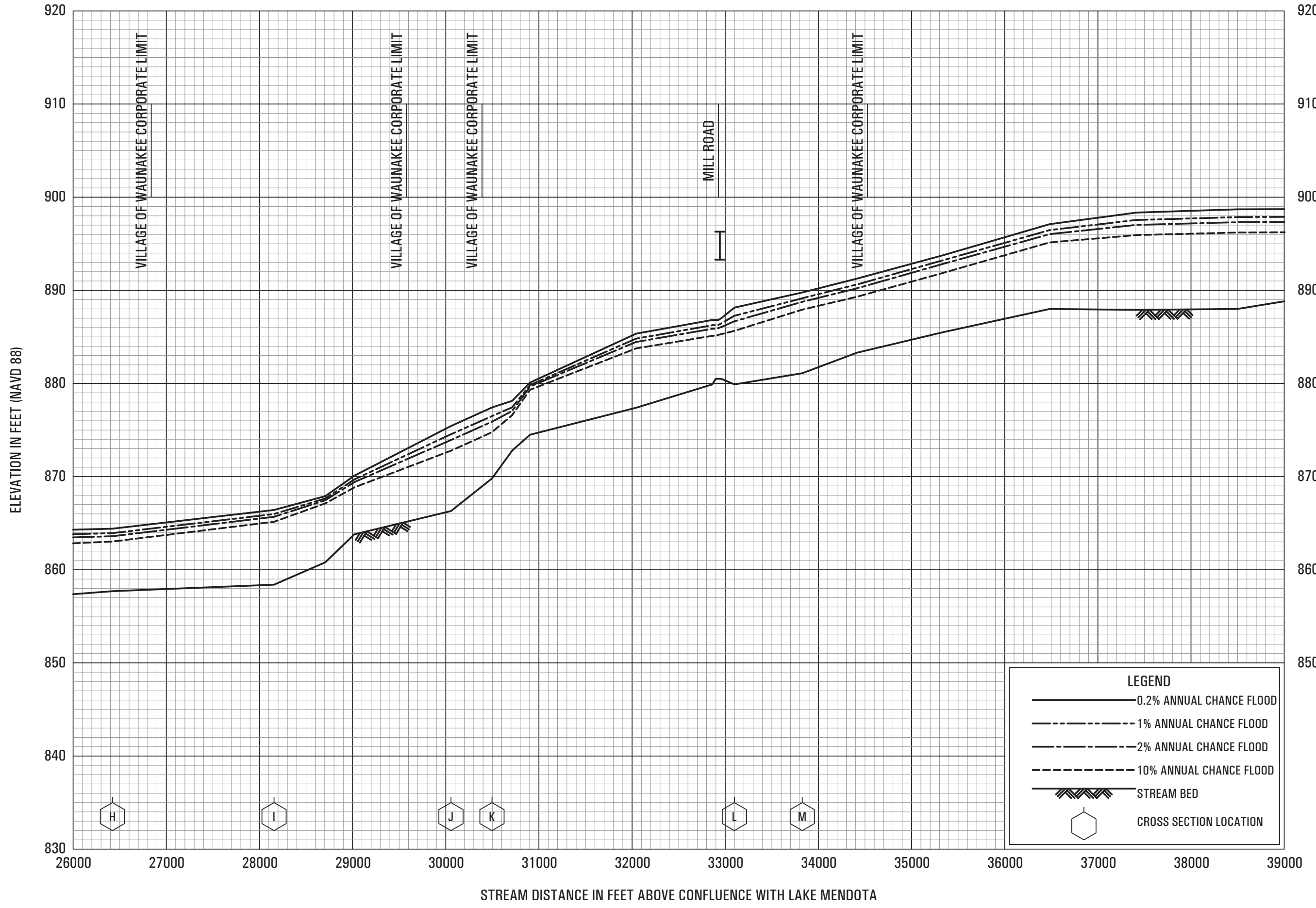


**FLOOD PROFILES**

SIXMILE CREEK

FEDERAL EMERGENCY MANAGEMENT AGENCY

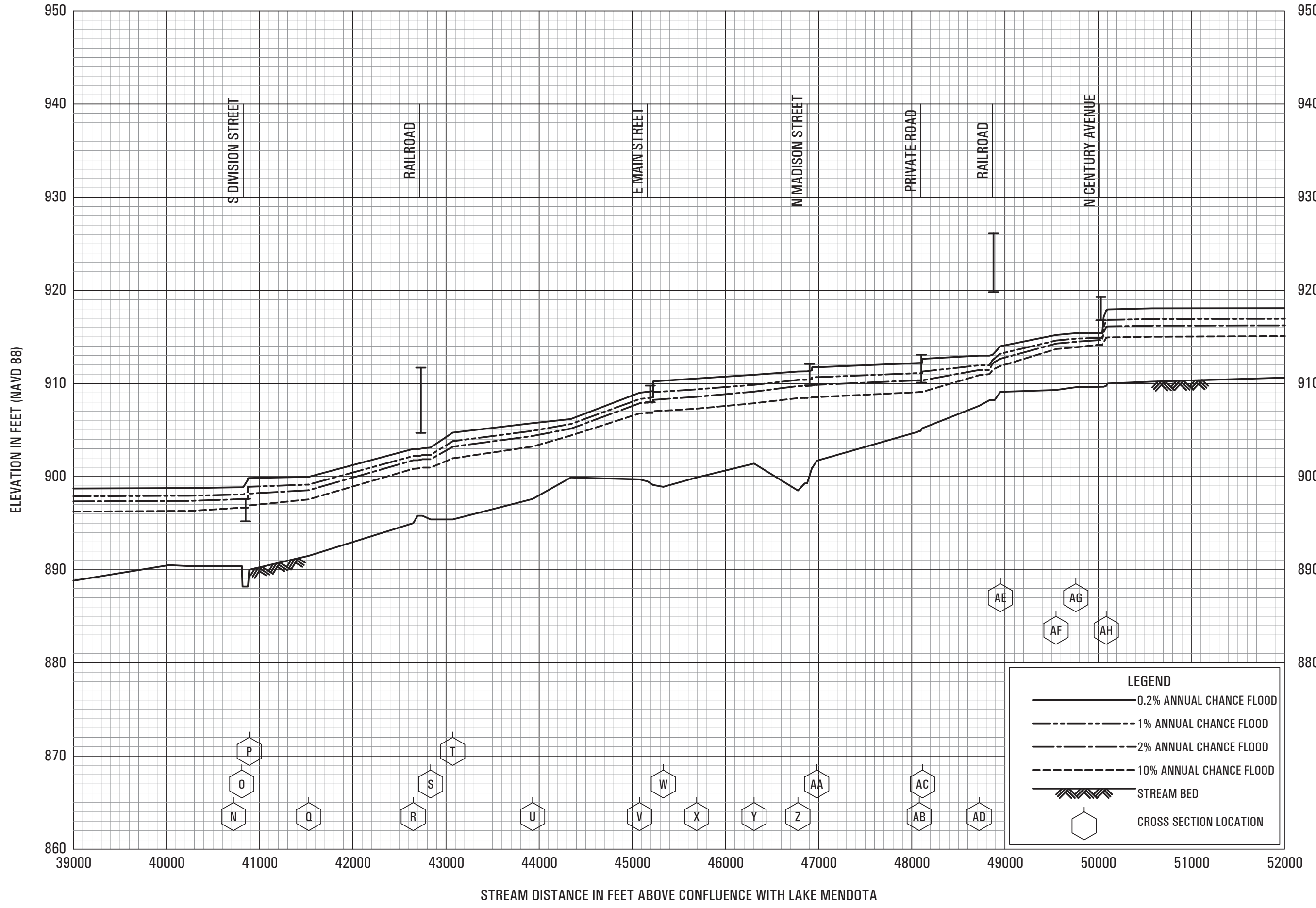
DANE COUNTY, WI  
AND INCORPORATED AREAS



FLOOD PROFILES

SIXMILE CREEK

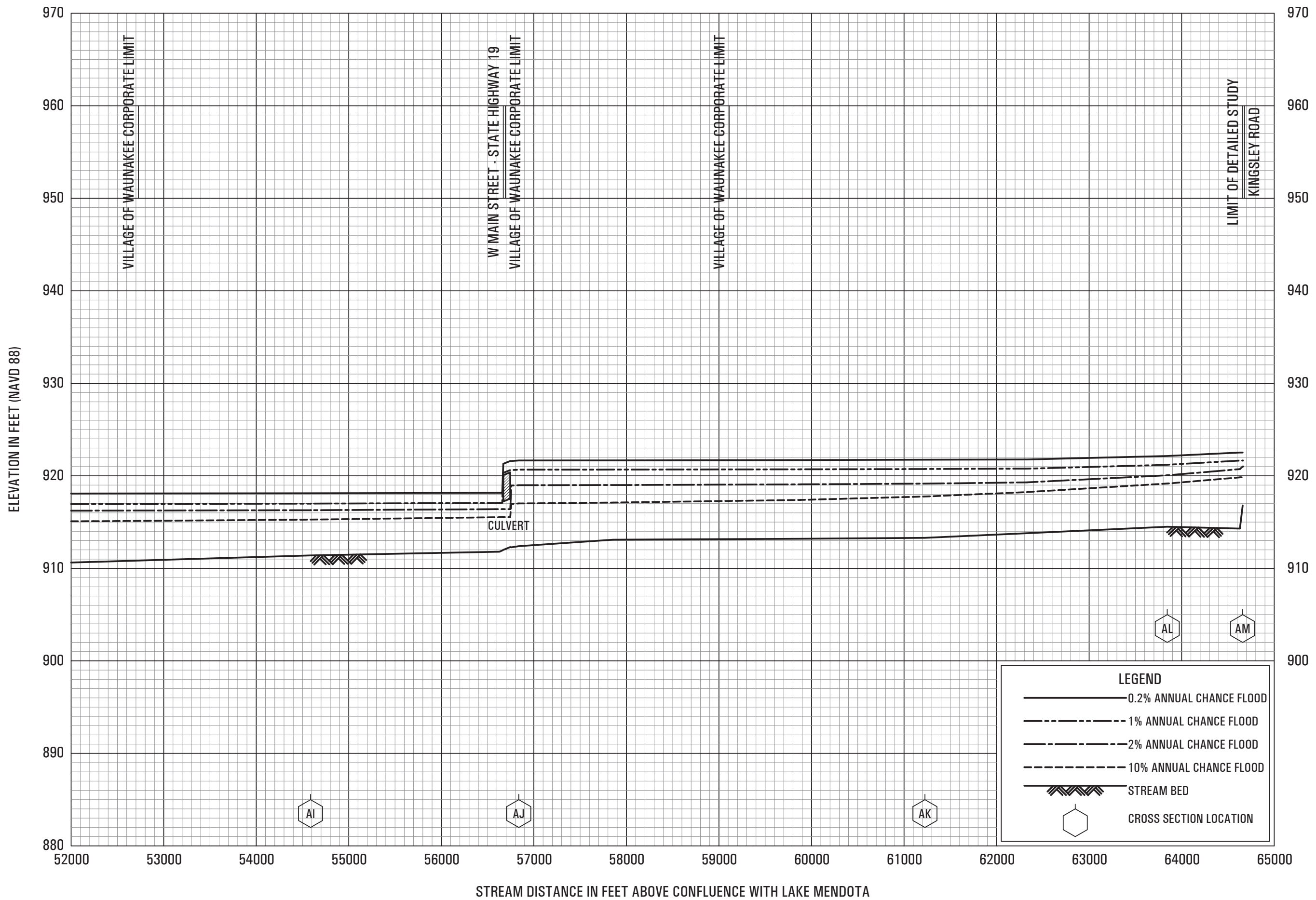
FEDERAL EMERGENCY MANAGEMENT AGENCY  
 DANE COUNTY, WI  
 AND INCORPORATED AREAS



**FLOOD PROFILES**

SIXMILE CREEK

FEDERAL EMERGENCY MANAGEMENT AGENCY  
**DANE COUNTY, WI**  
 AND INCORPORATED AREAS

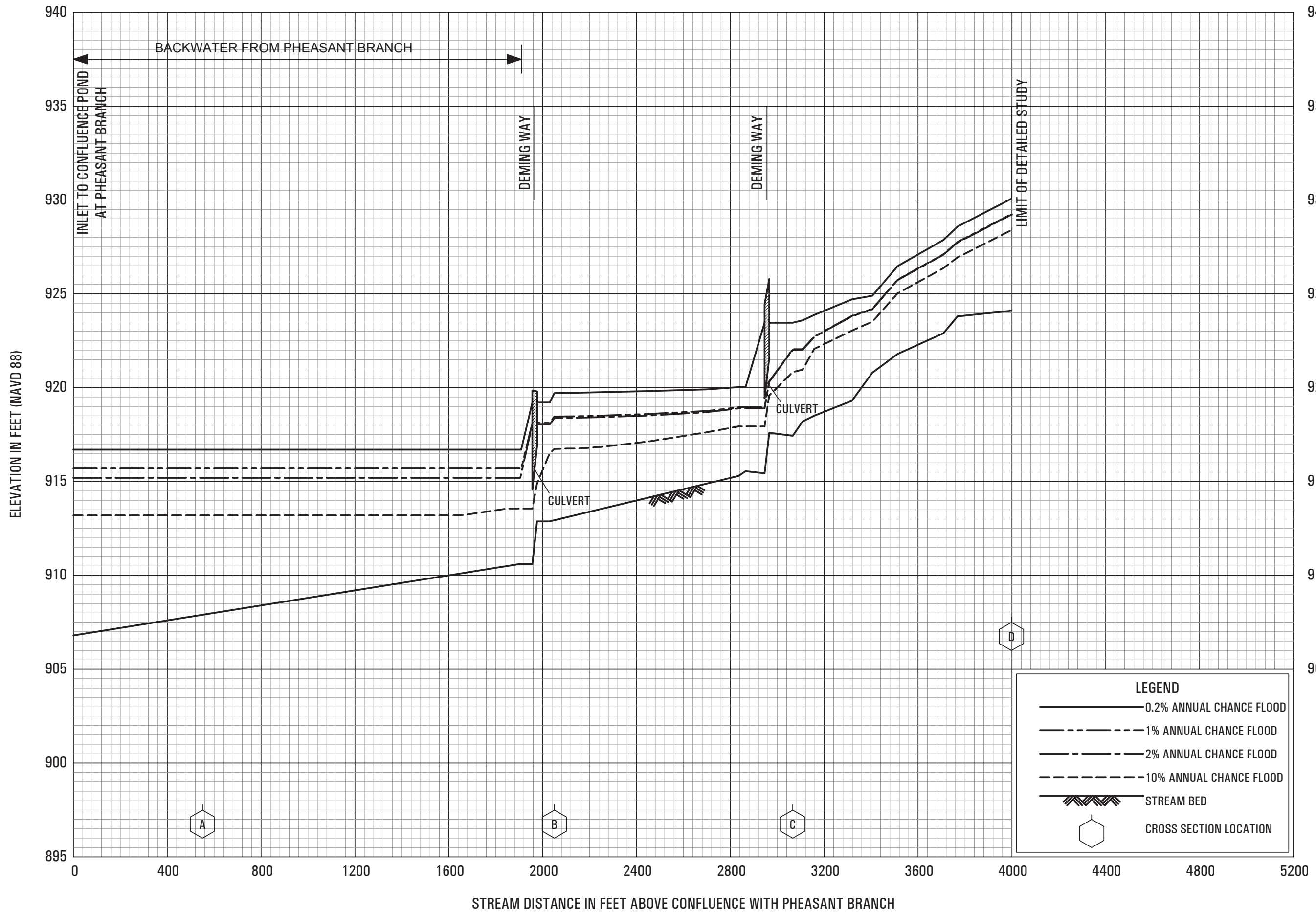


**FLOOD PROFILES**

SIXMILE CREEK

FEDERAL EMERGENCY MANAGEMENT AGENCY  
**DANE COUNTY, WI**  
 AND INCORPORATED AREAS

094P

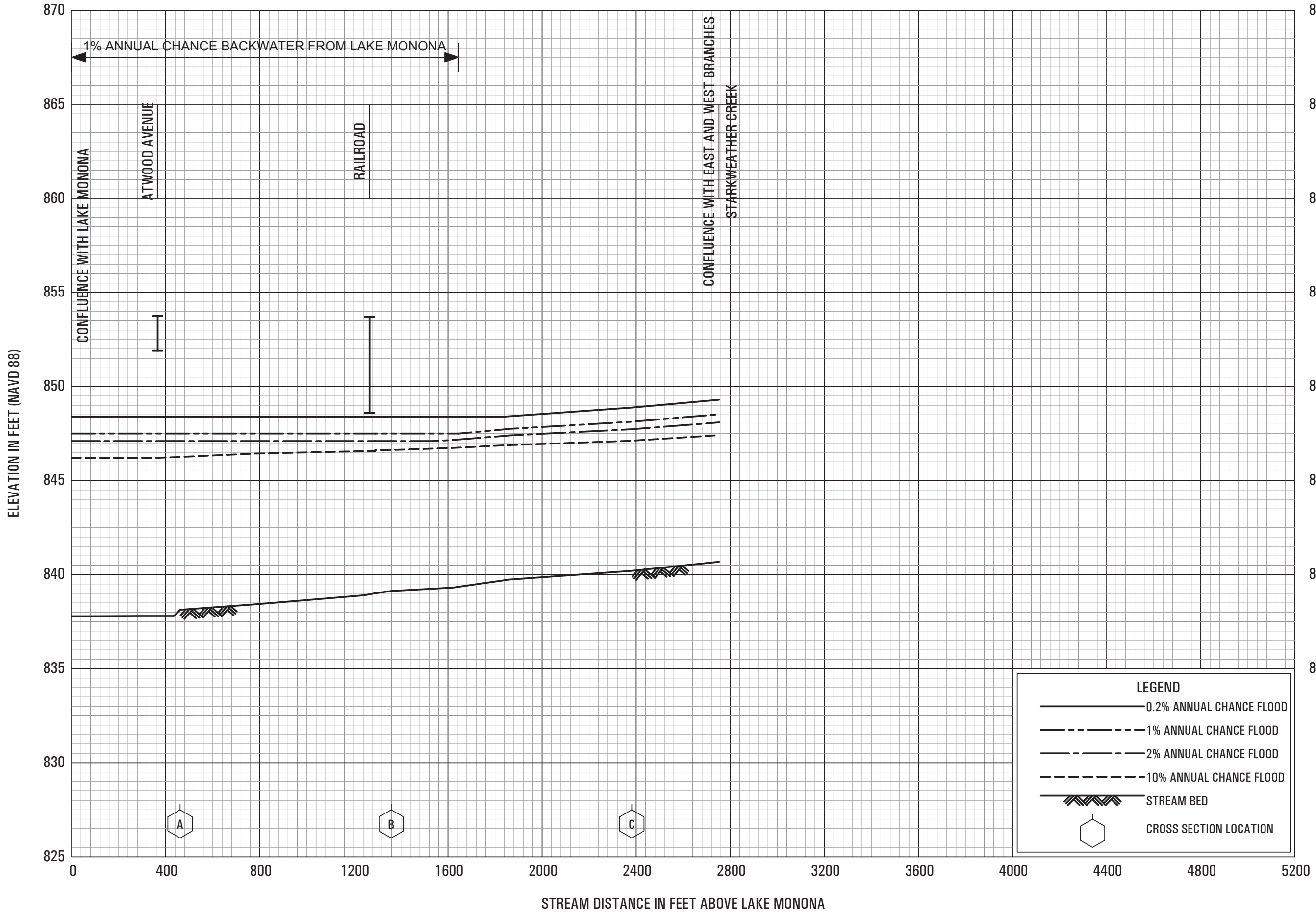


**FLOOD PROFILES**

SOUTH FORK TO PHEASANT BRANCH

FEDERAL EMERGENCY MANAGEMENT AGENCY

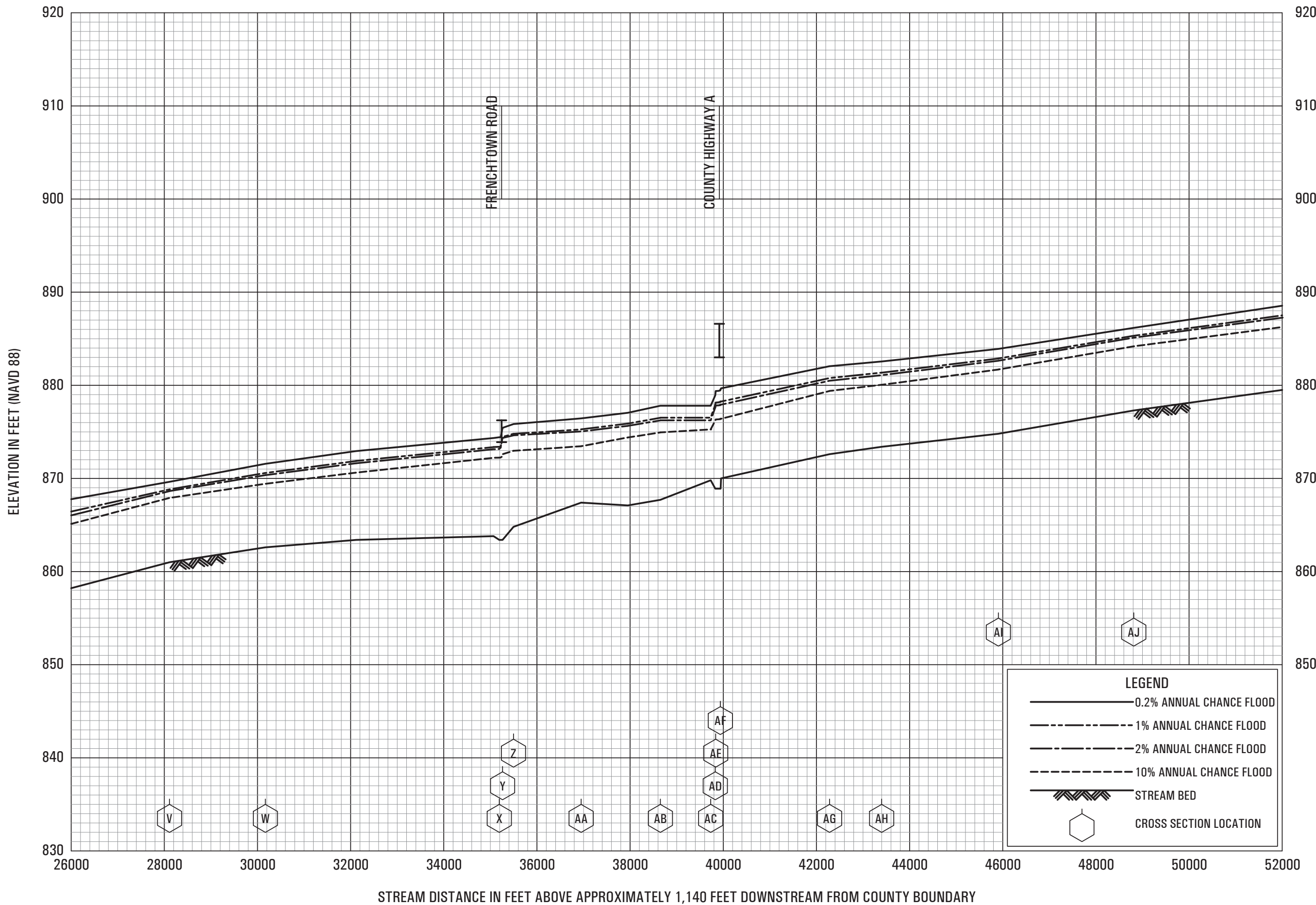
DANE COUNTY, WI  
AND INCORPORATED AREAS



**FLOOD PROFILES**  
STARKWEATHER CREEK

FEDERAL EMERGENCY MANAGEMENT AGENCY  
**DANE COUNTY, WI**  
AND INCORPORATED AREAS





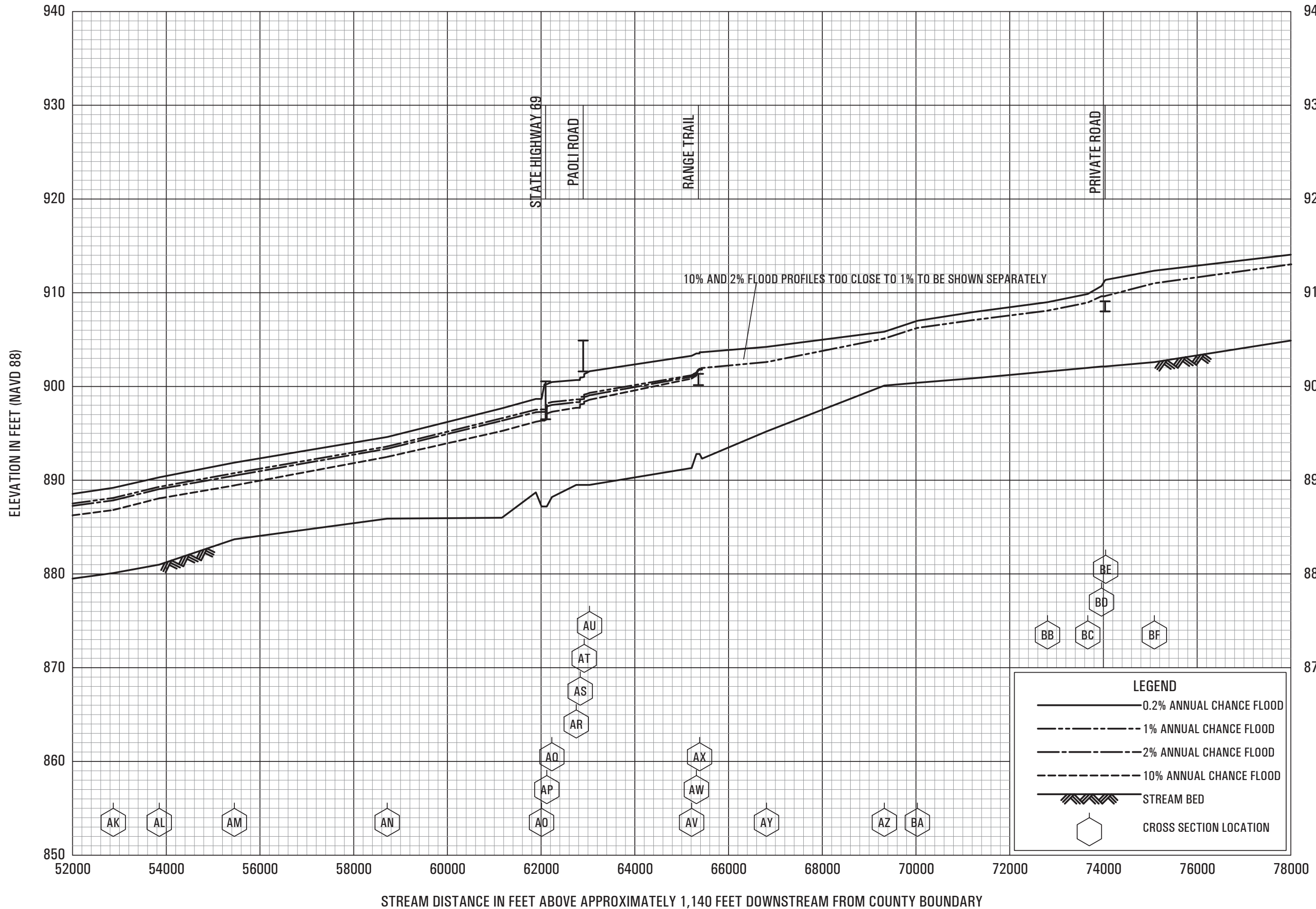
STREAM DISTANCE IN FEET ABOVE APPROXIMATELY 1,140 FEET DOWNSTREAM FROM COUNTY BOUNDARY

FLOOD PROFILES

SUGAR RIVER

FEDERAL EMERGENCY MANAGEMENT AGENCY  
 DANE COUNTY, WI  
 AND INCORPORATED AREAS

098P



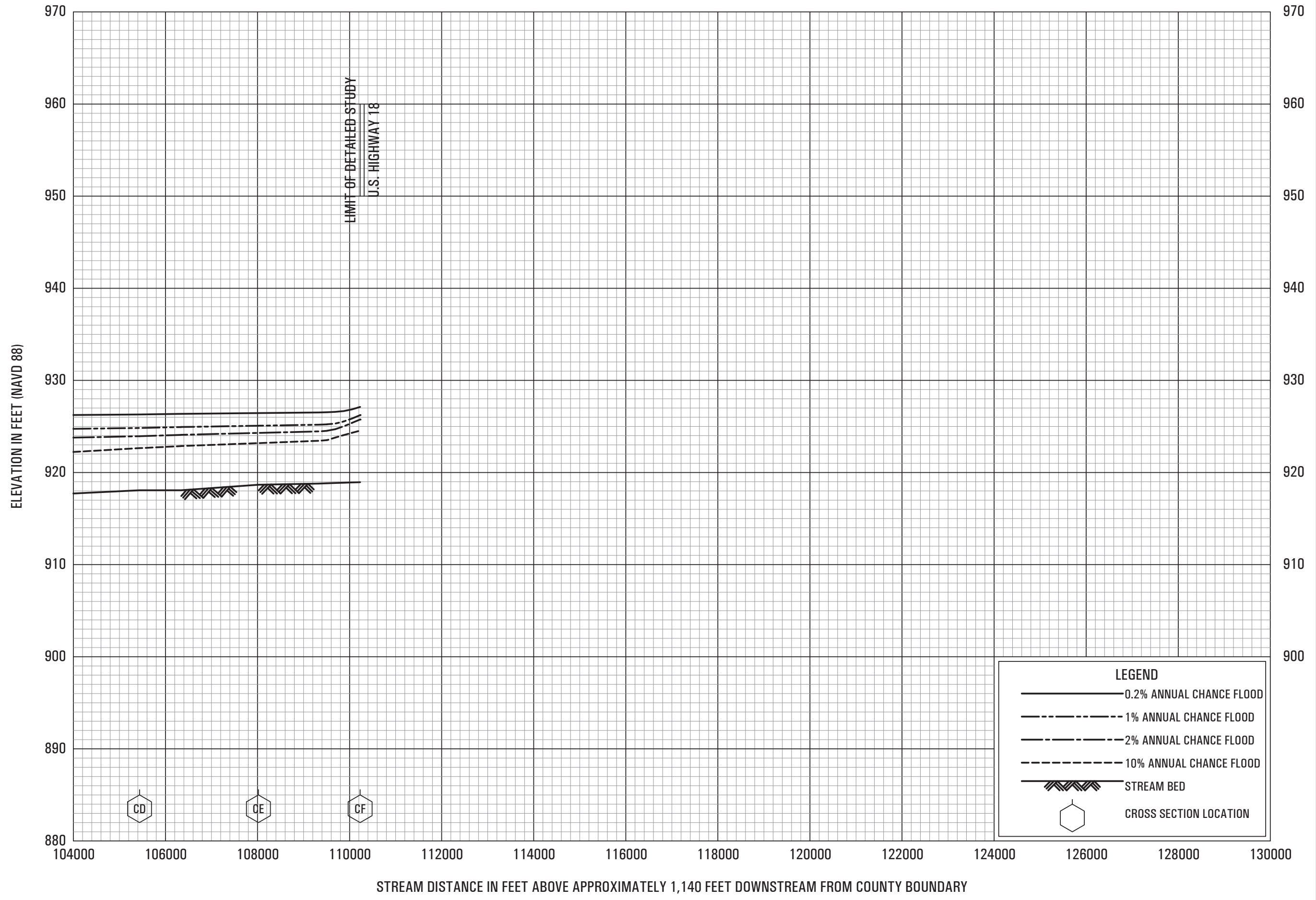
**FLOOD PROFILES**

SUGAR RIVER

FEDERAL EMERGENCY MANAGEMENT AGENCY

DANE COUNTY, WI  
AND INCORPORATED AREAS



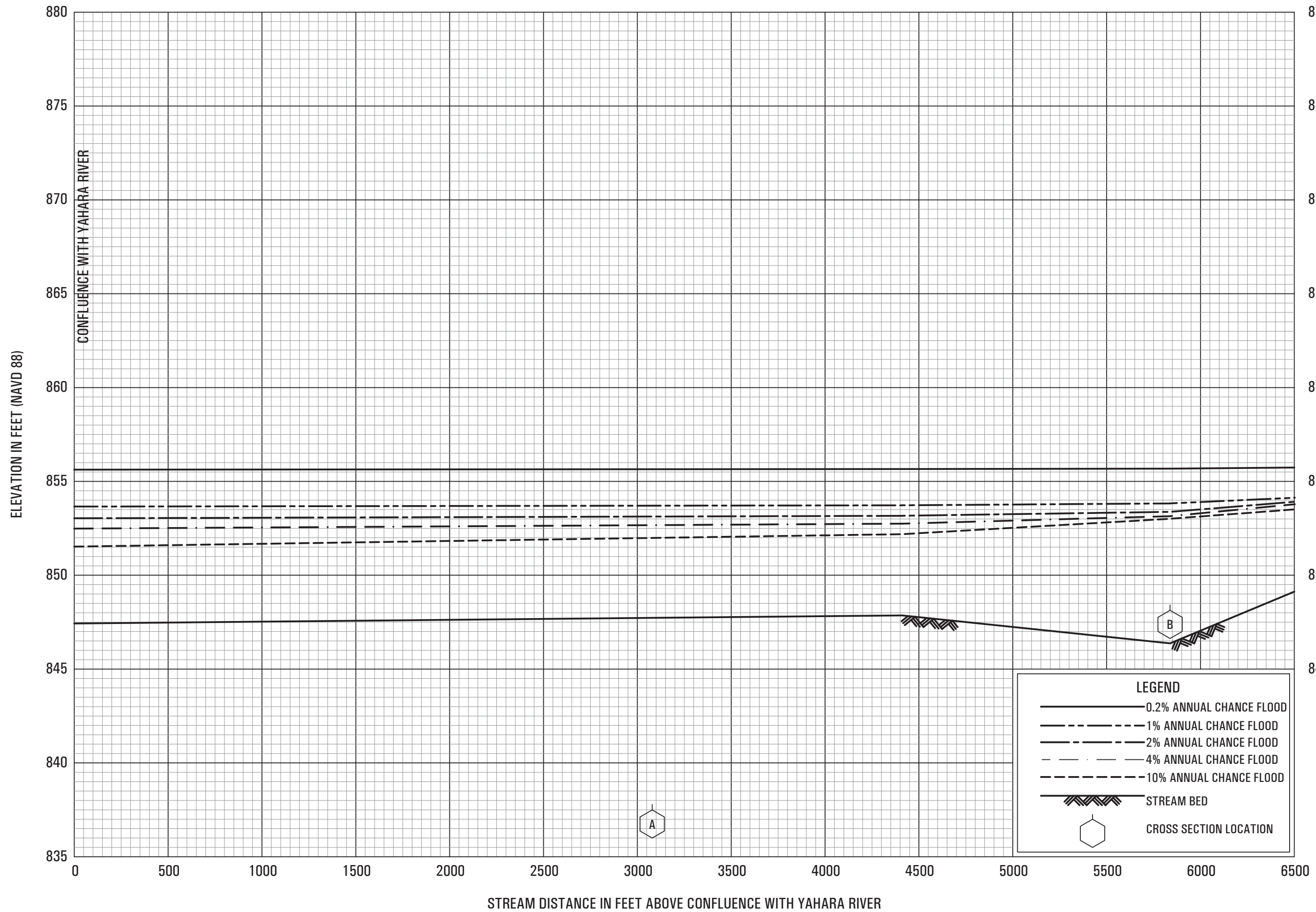


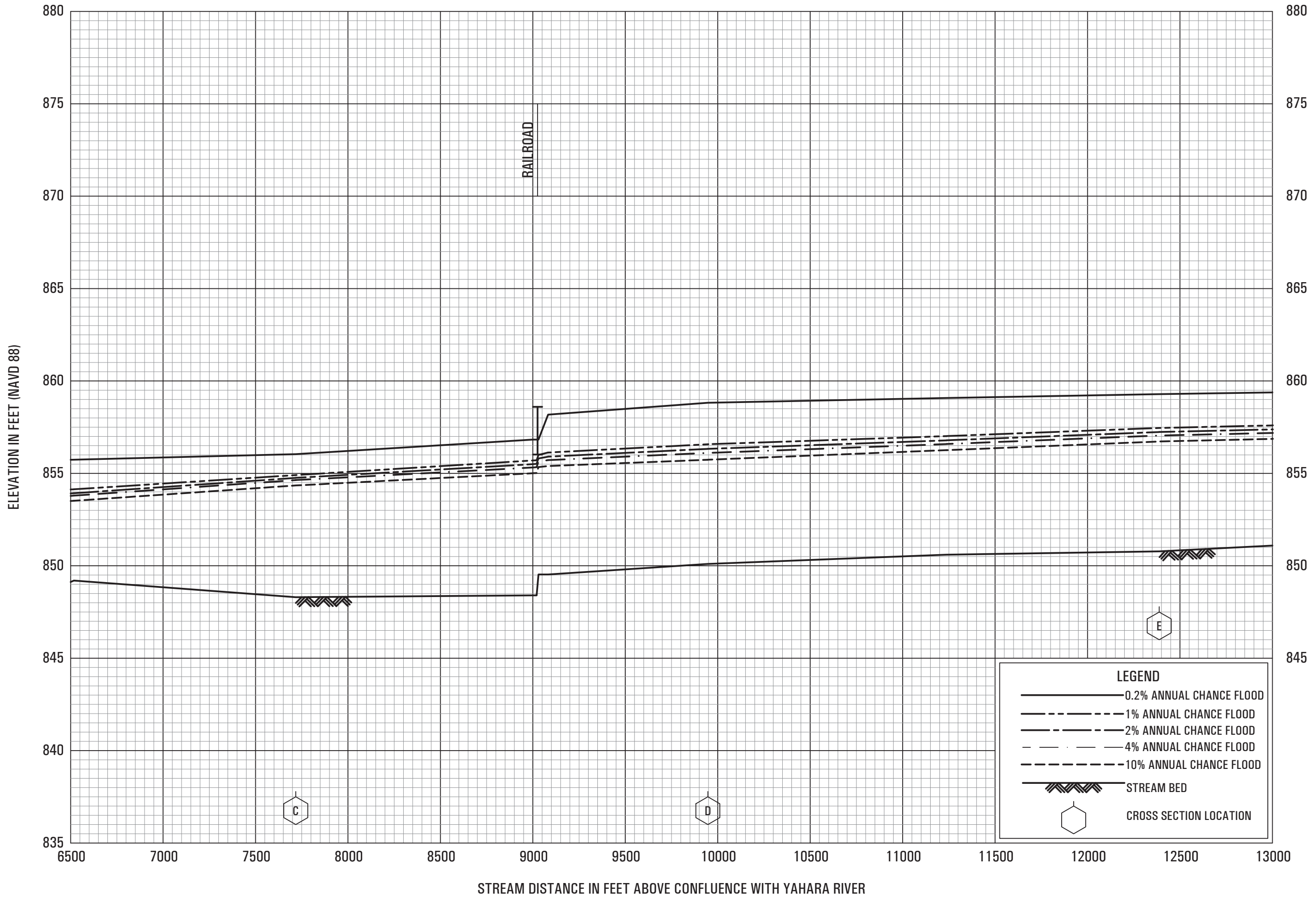
FLOOD PROFILES

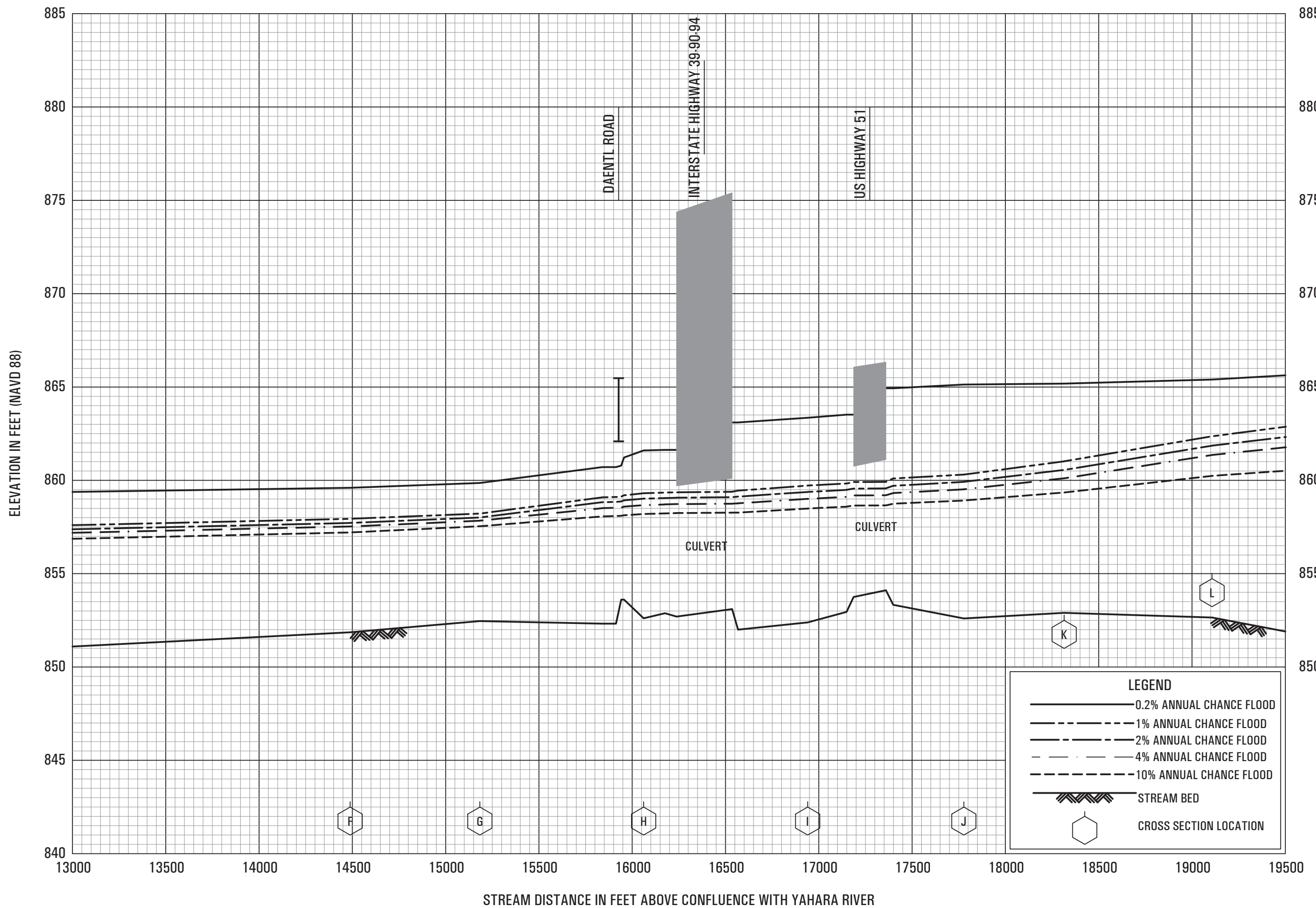
SUGAR RIVER

FEDERAL EMERGENCY MANAGEMENT AGENCY

DANE COUNTY, WI  
AND INCORPORATED AREAS





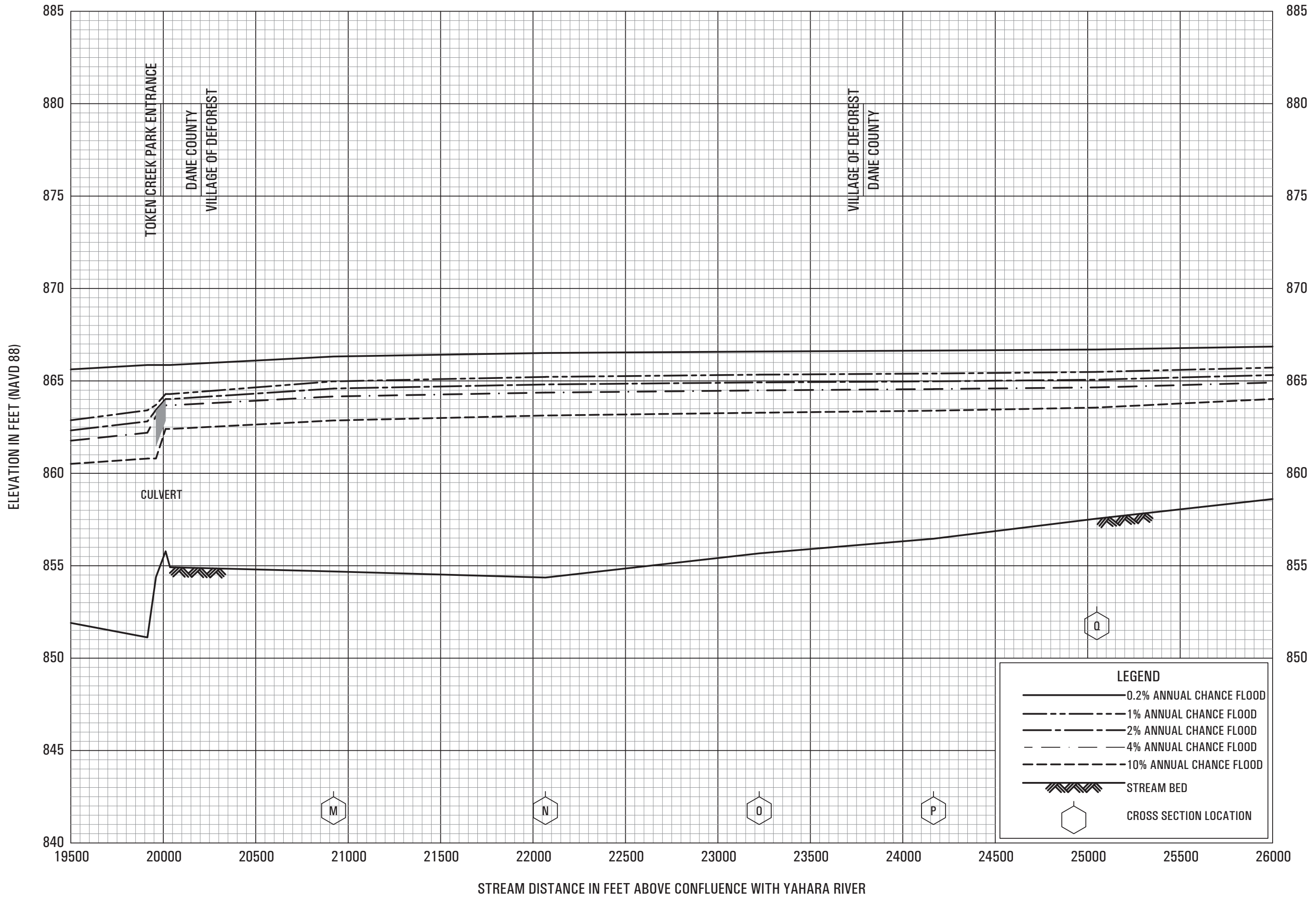


**FLOOD PROFILES**

TOKEN CREEK

FEDERAL EMERGENCY MANAGEMENT AGENCY

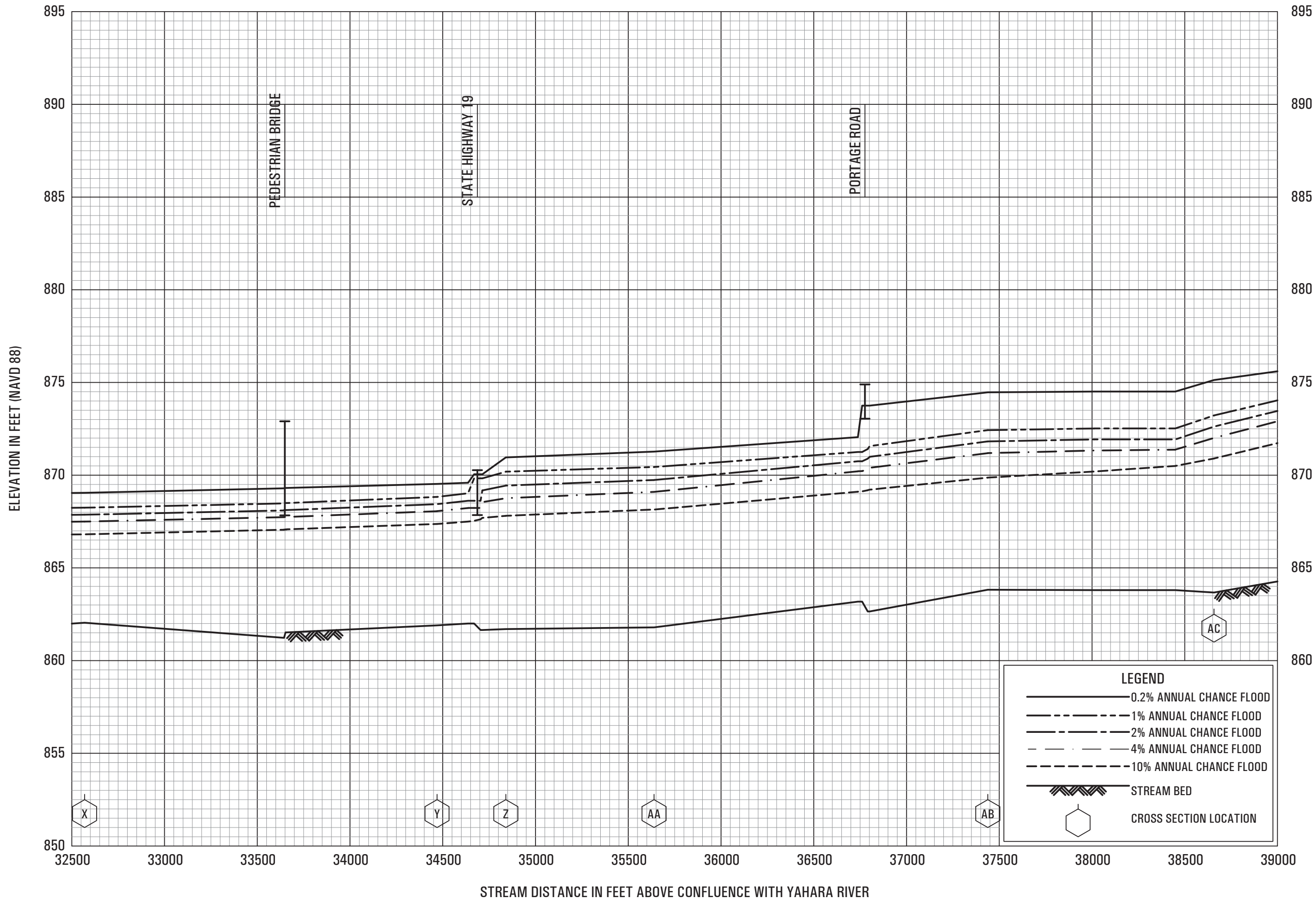
DANE COUNTY, WI  
AND INCORPORATED AREAS



FEDERAL EMERGENCY MANAGEMENT AGENCY  
**DANE COUNTY, WI**  
 AND INCORPORATED AREAS

**FLOOD PROFILES**  
 TOKEN CREEK



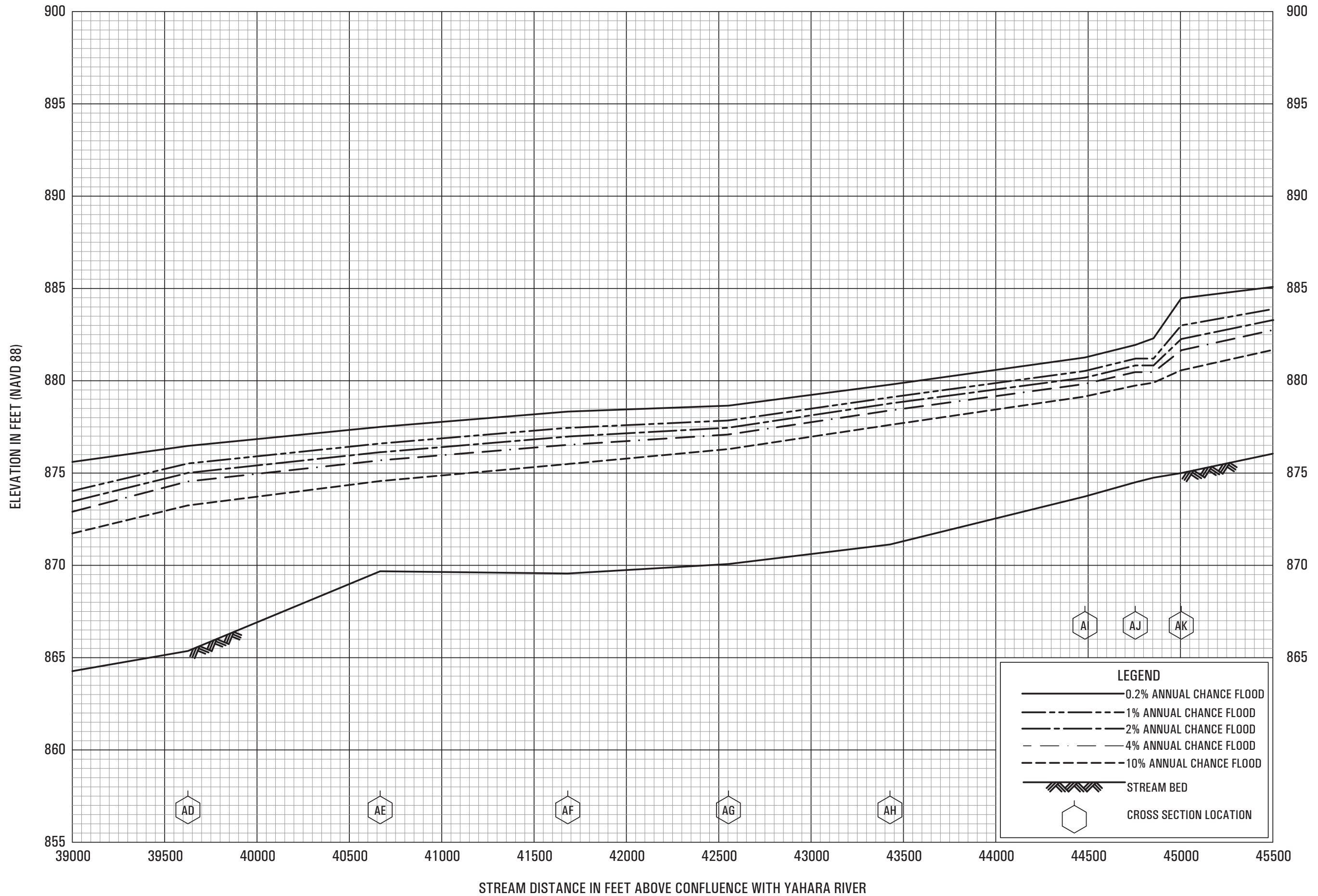


FLOOD PROFILES

TOKEN CREEK

FEDERAL EMERGENCY MANAGEMENT AGENCY

DANE COUNTY, WI  
AND INCORPORATED AREAS

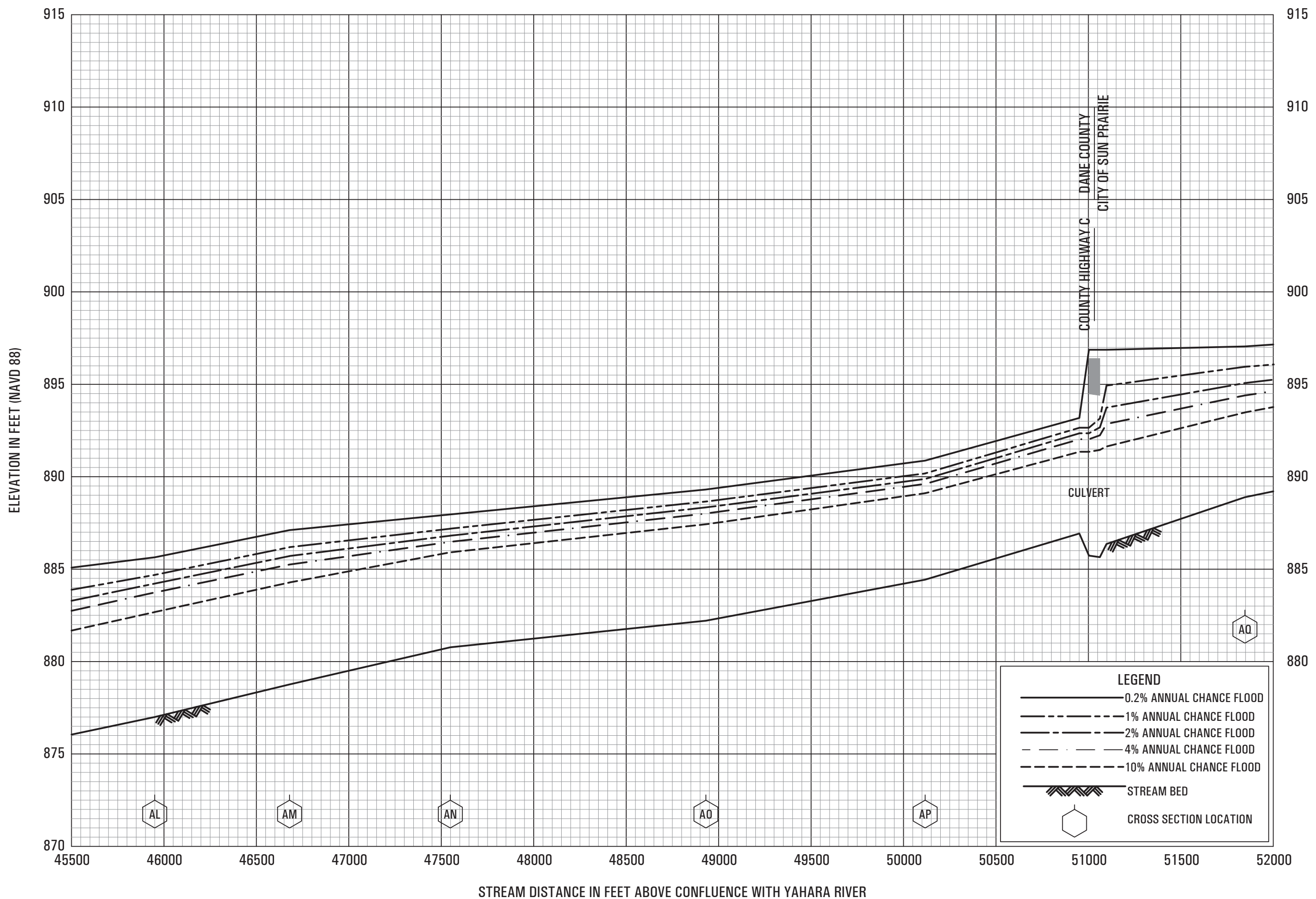


FLOOD PROFILES

TOKEN CREEK

FEDERAL EMERGENCY MANAGEMENT AGENCY

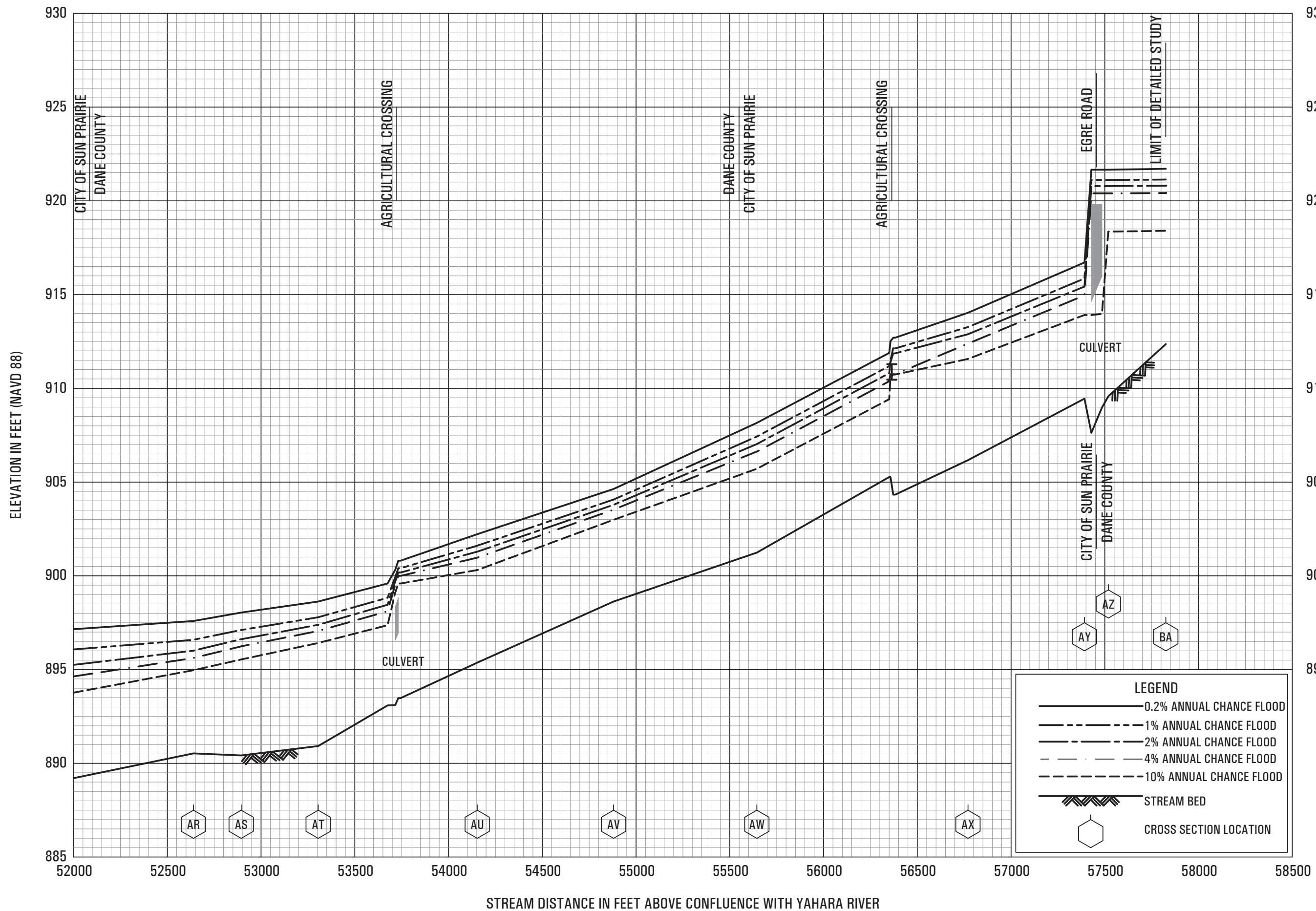
DANE COUNTY, WI  
AND INCORPORATED AREAS



**FLOOD PROFILES**  
TOKEN CREEK

FEDERAL EMERGENCY MANAGEMENT AGENCY  
**DANE COUNTY, WI**  
AND INCORPORATED AREAS

109P

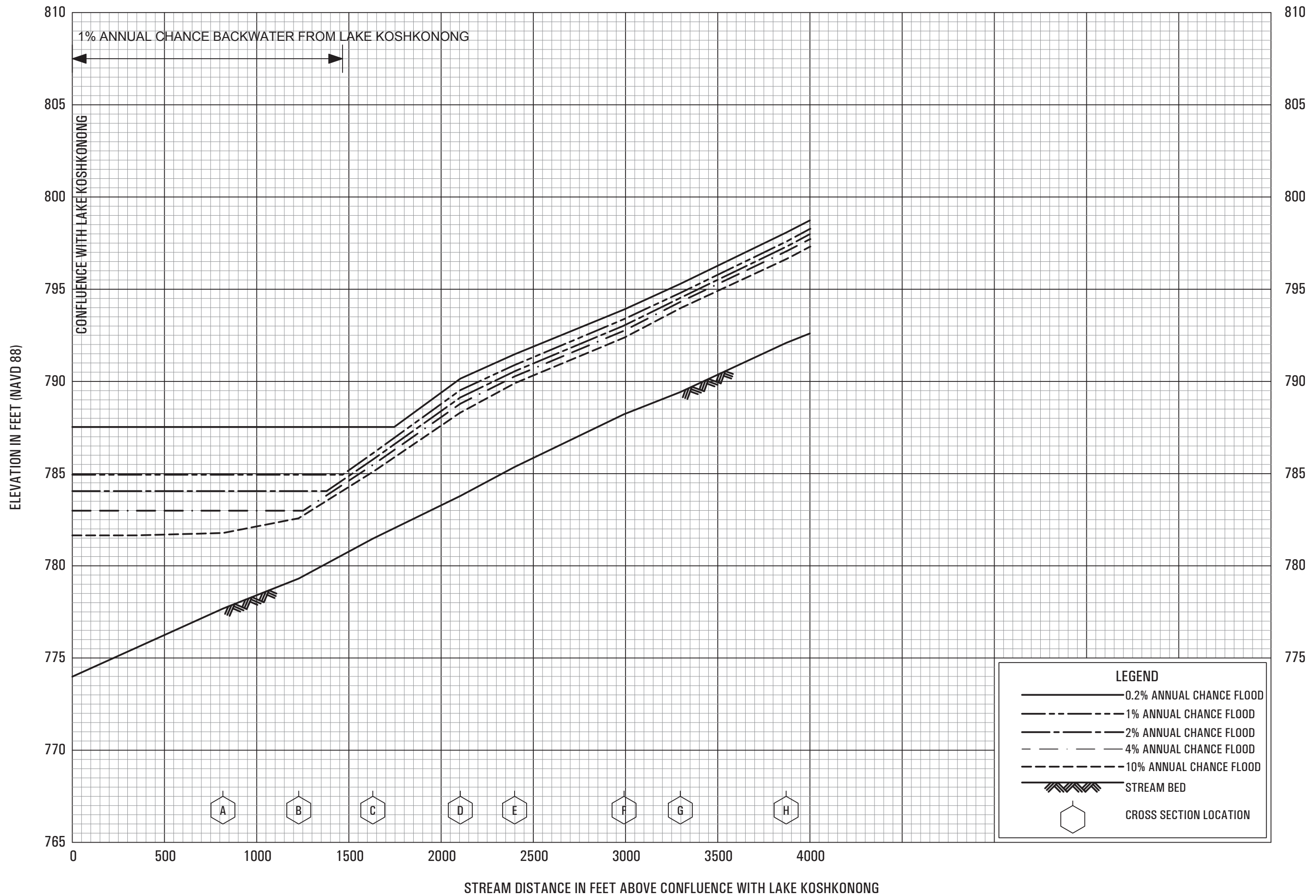


**FLOOD PROFILES**

TOKEN CREEK

FEDERAL EMERGENCY MANAGEMENT AGENCY

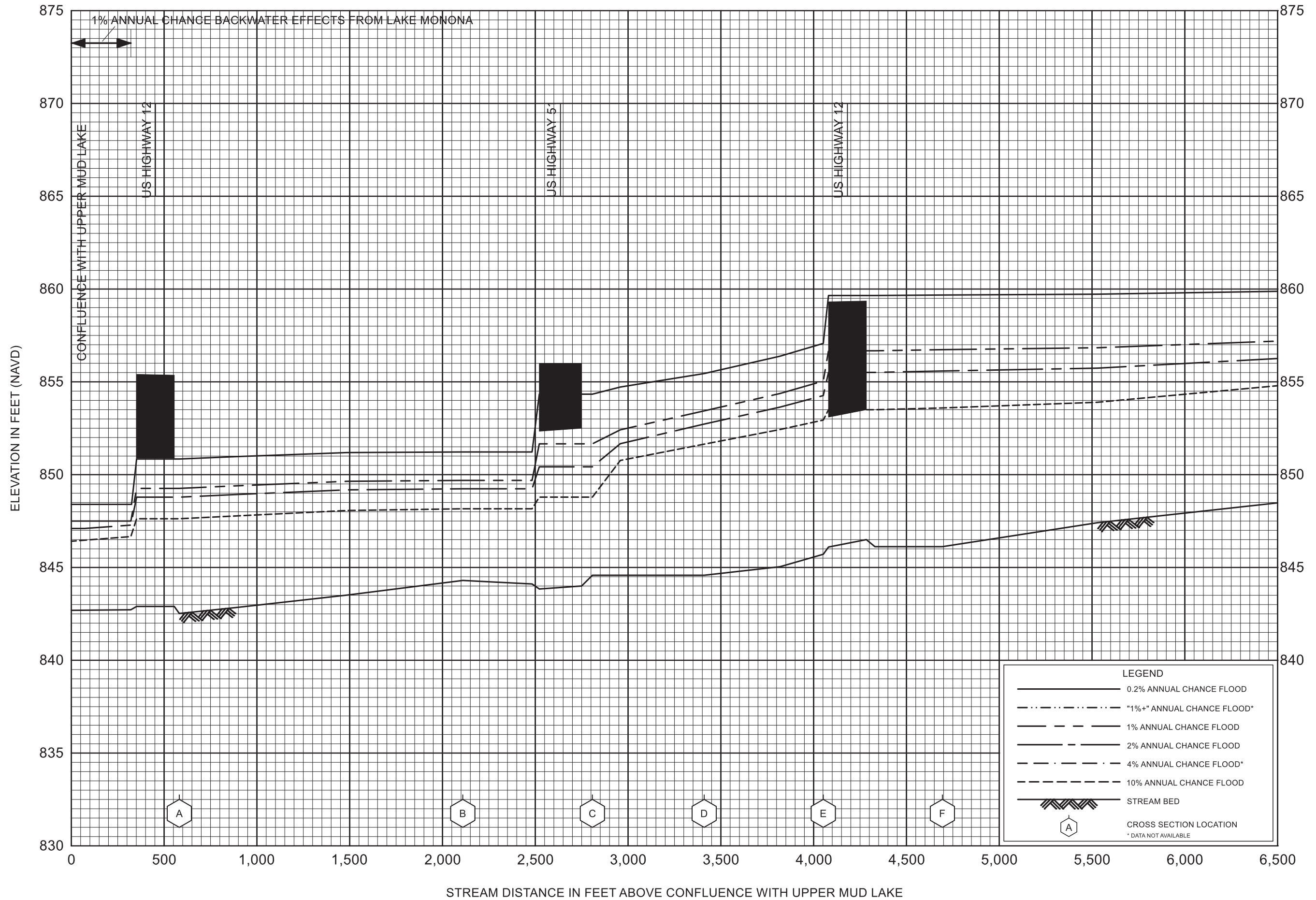
**DANE COUNTY, WI**  
AND INCORPORATED AREAS



**FLOOD PROFILES**  
UNNAMED TRIBUTARY TO LAKE KOSHKONONG

FEDERAL EMERGENCY MANAGEMENT AGENCY  
**DANE COUNTY, WI**  
AND INCORPORATED AREAS



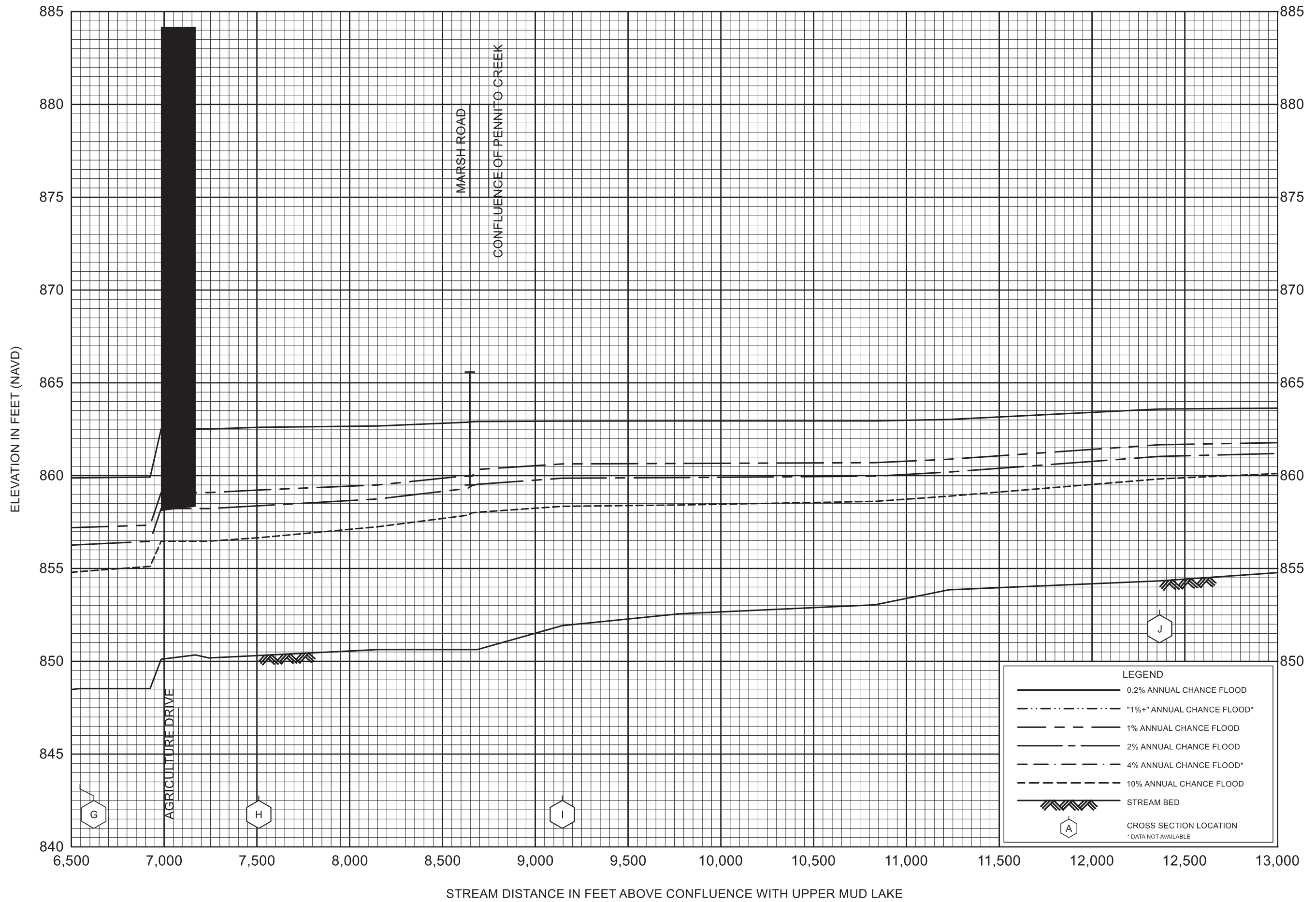


**FLOOD PROFILES**

**UNNAMED TRIBUTARY TO LAKE WAUBESA**

FEDERAL EMERGENCY MANAGEMENT AGENCY

**DANE COUNTY, WI**  
AND INCORPORATED AREAS




FLOOD PROFILES

UNNAMED TRIBUTARY TO LAKE WAUBESA

FEDERAL EMERGENCY MANAGEMENT AGENCY

DANE COUNTY, WI  
AND INCORPORATED AREAS



FLOOD PROFILES

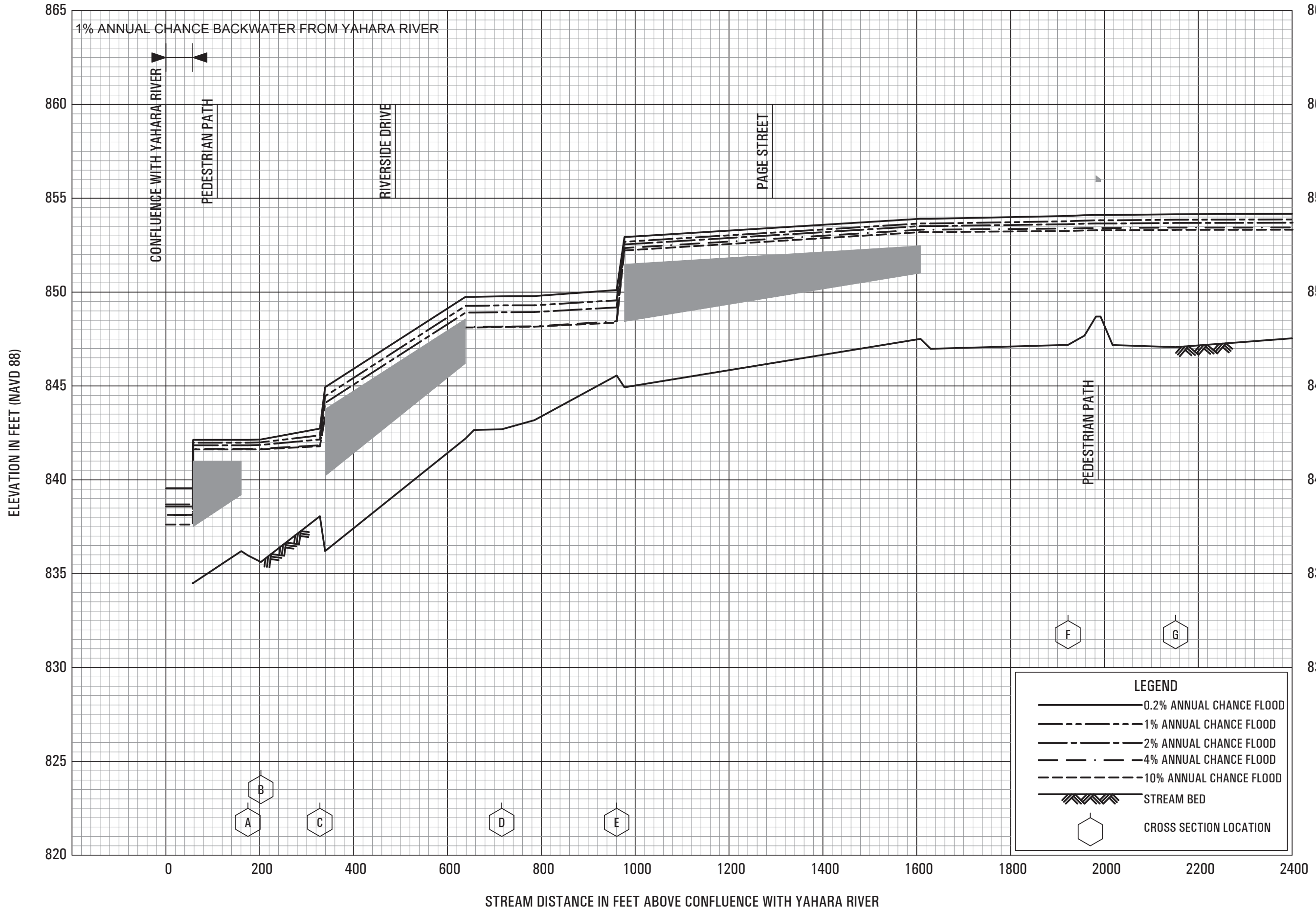
UNNAMED TRIBUTARY TO LAKE WAUBESA

FEDERAL EMERGENCY MANAGEMENT AGENCY

DANE COUNTY, WI  
AND INCORPORATED AREAS





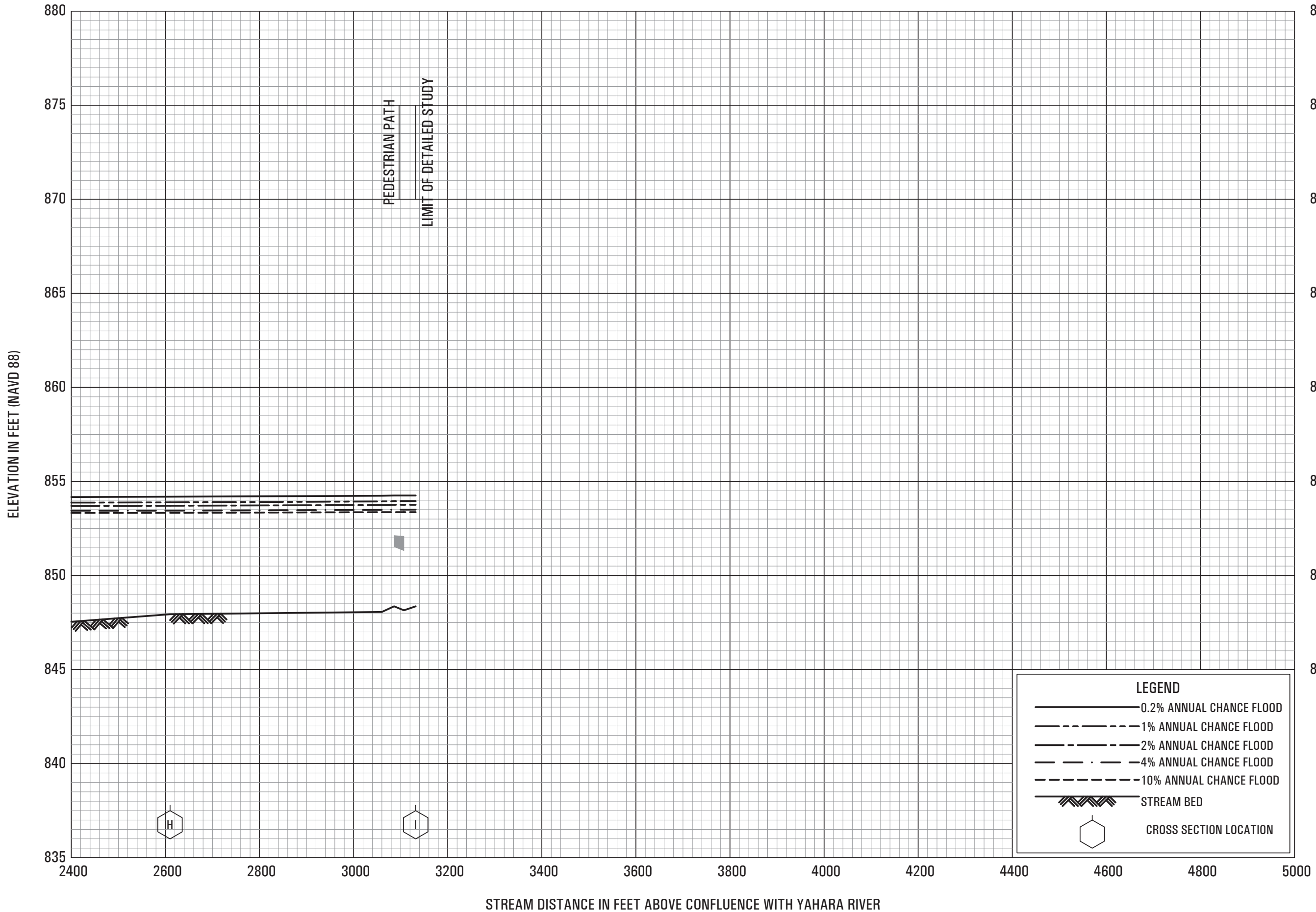


FLOOD PROFILES

UNNAMED TRIBUTARY TO YAHARA RIVER

FEDERAL EMERGENCY MANAGEMENT AGENCY

DANE COUNTY, WI  
AND INCORPORATED AREAS



**FLOOD PROFILES**

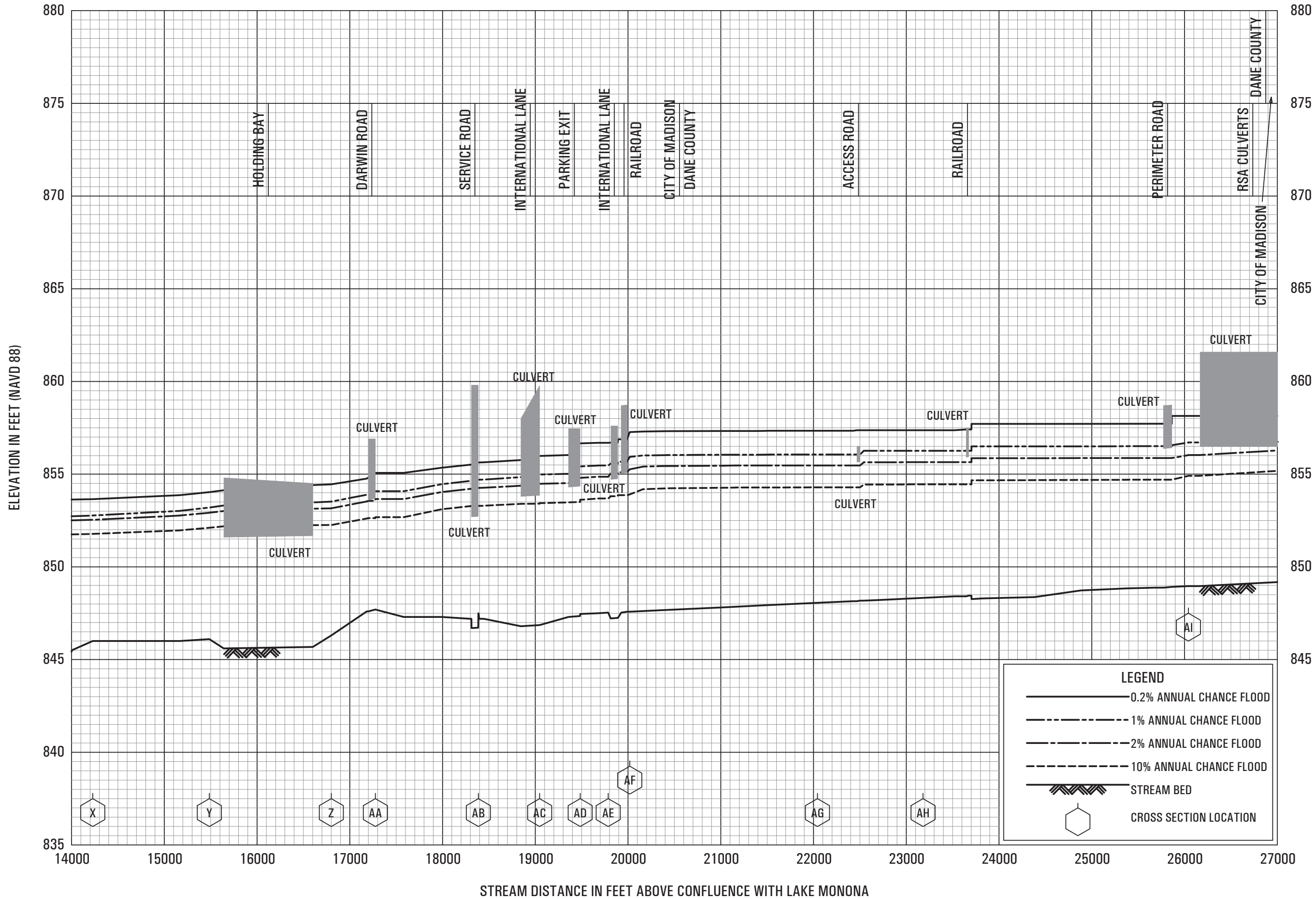
**UNNAMED TRIBUTARY TO YAHARA RIVER**

**FEDERAL EMERGENCY MANAGEMENT AGENCY**

**DANE COUNTY, WI  
AND INCORPORATED AREAS**





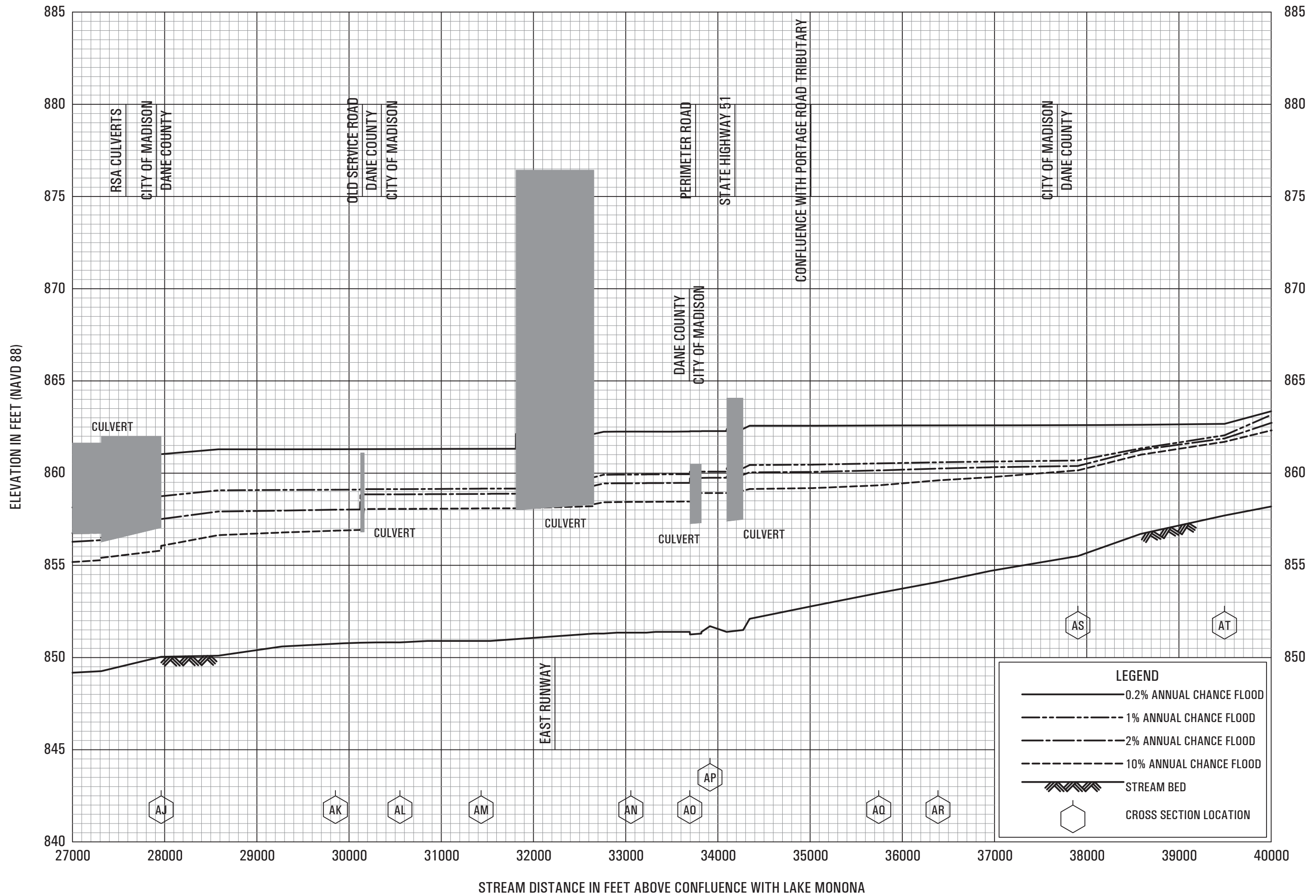


**FLOOD PROFILES**

**WEST BRANCH STARKWEATHER CREEK**

**FEDERAL EMERGENCY MANAGEMENT AGENCY**

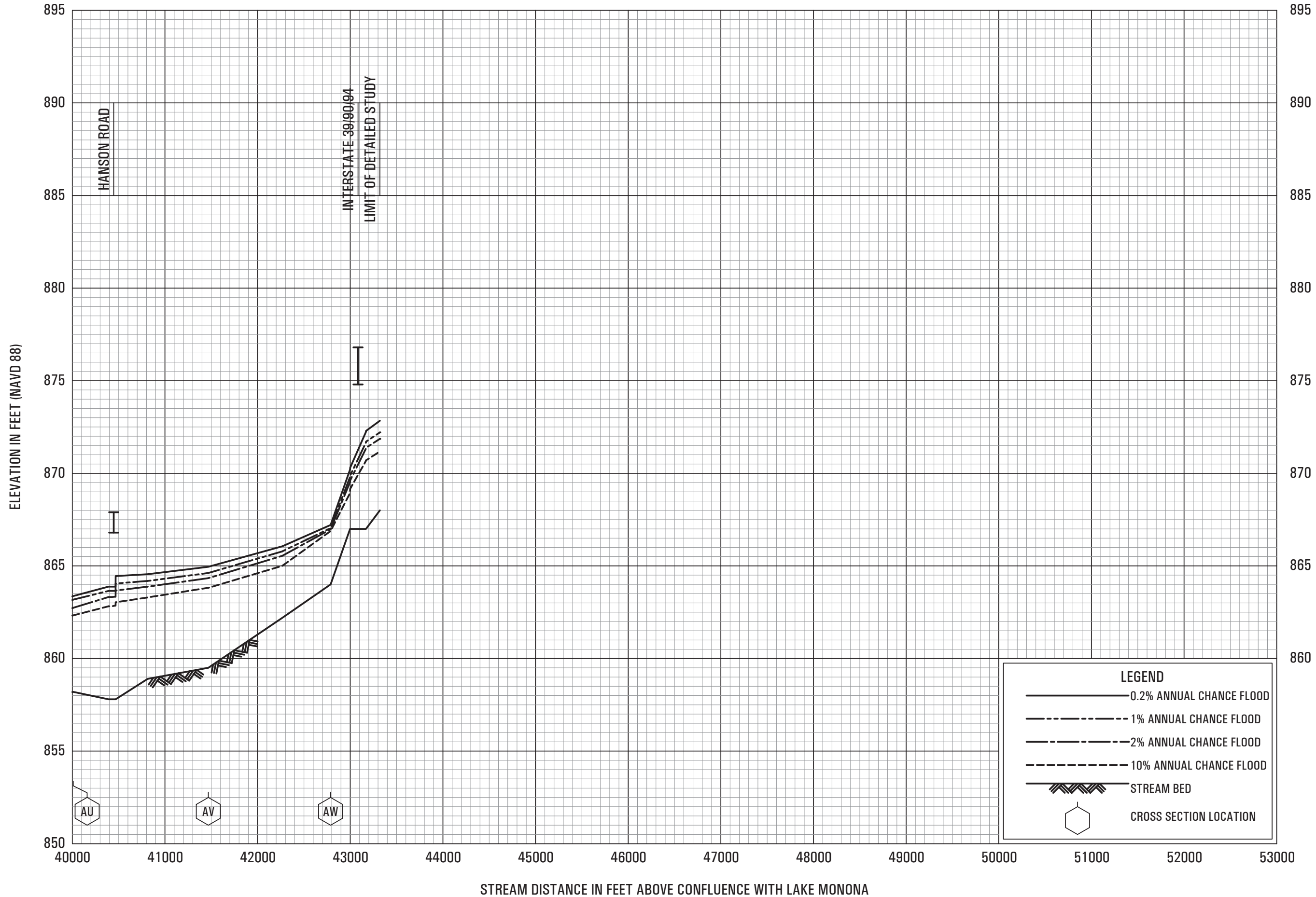
**DANE COUNTY, WI  
AND INCORPORATED AREAS**



FLOOD PROFILES

WEST BRANCH STARKWEATHER CREEK

FEDERAL EMERGENCY MANAGEMENT AGENCY  
DANE COUNTY, WI  
AND INCORPORATED AREAS

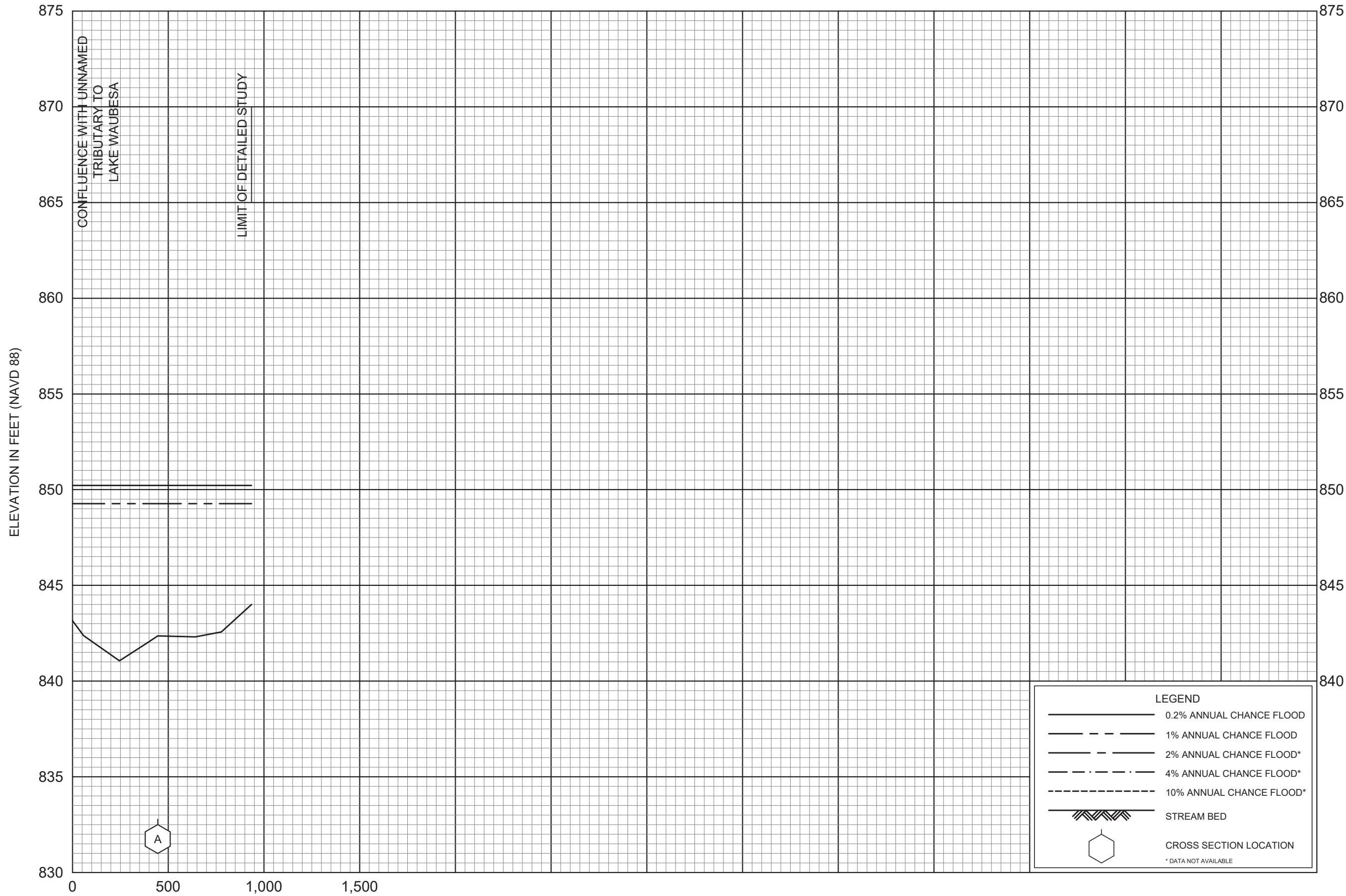


**FLOOD PROFILES**

**WEST BRANCH STARKWEATHER CREEK**

FEDERAL EMERGENCY MANAGEMENT AGENCY

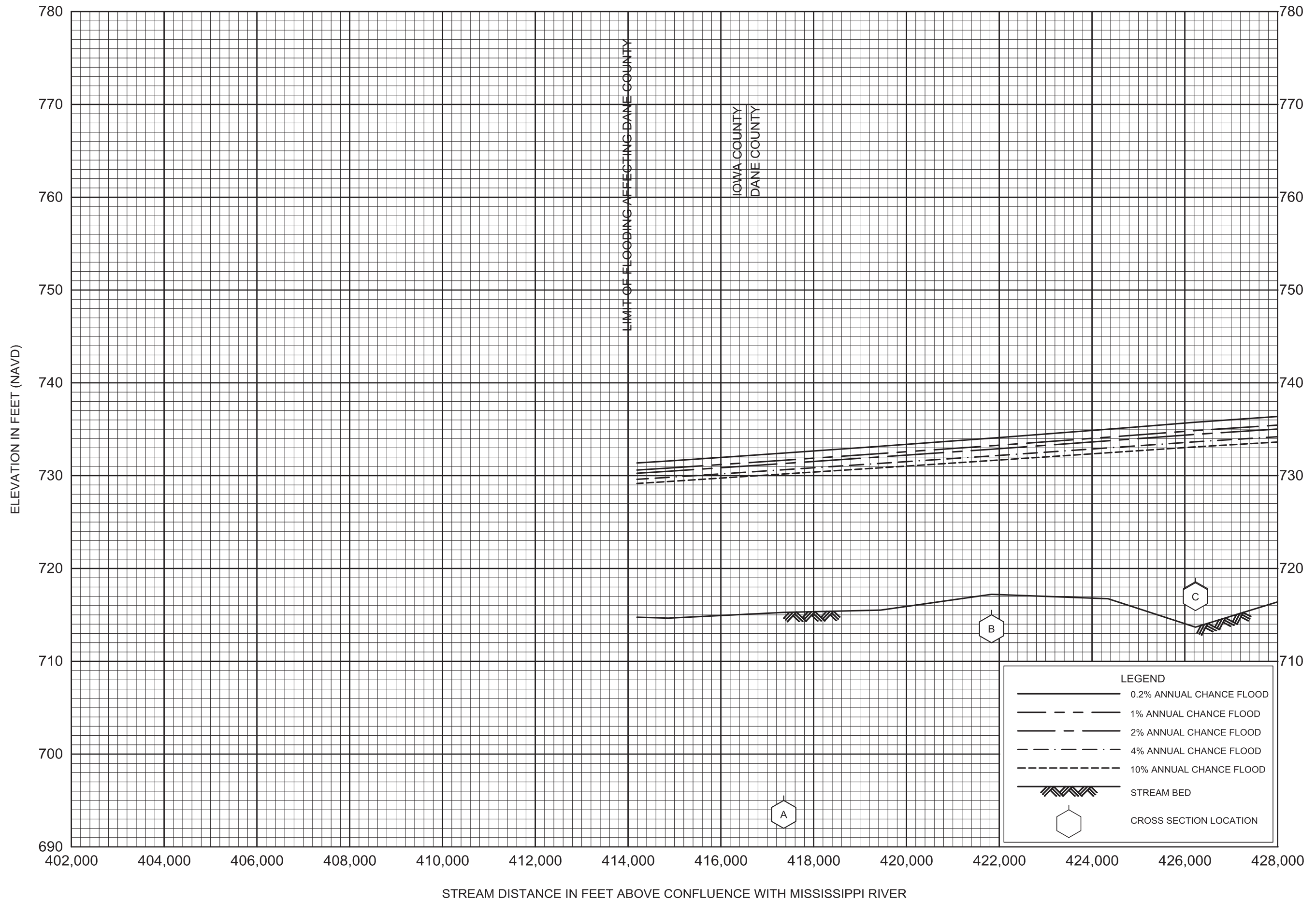
**DANE COUNTY, WI  
AND INCORPORATED AREAS**



**FLOOD PROFILES**

**WEST UNNAMED TRIBUTARY TO LAKE WAUBESA**

FEDERAL EMERGENCY MANAGEMENT AGENCY  
**DANE COUNTY, WI**  
 AND INCORPORATED AREAS

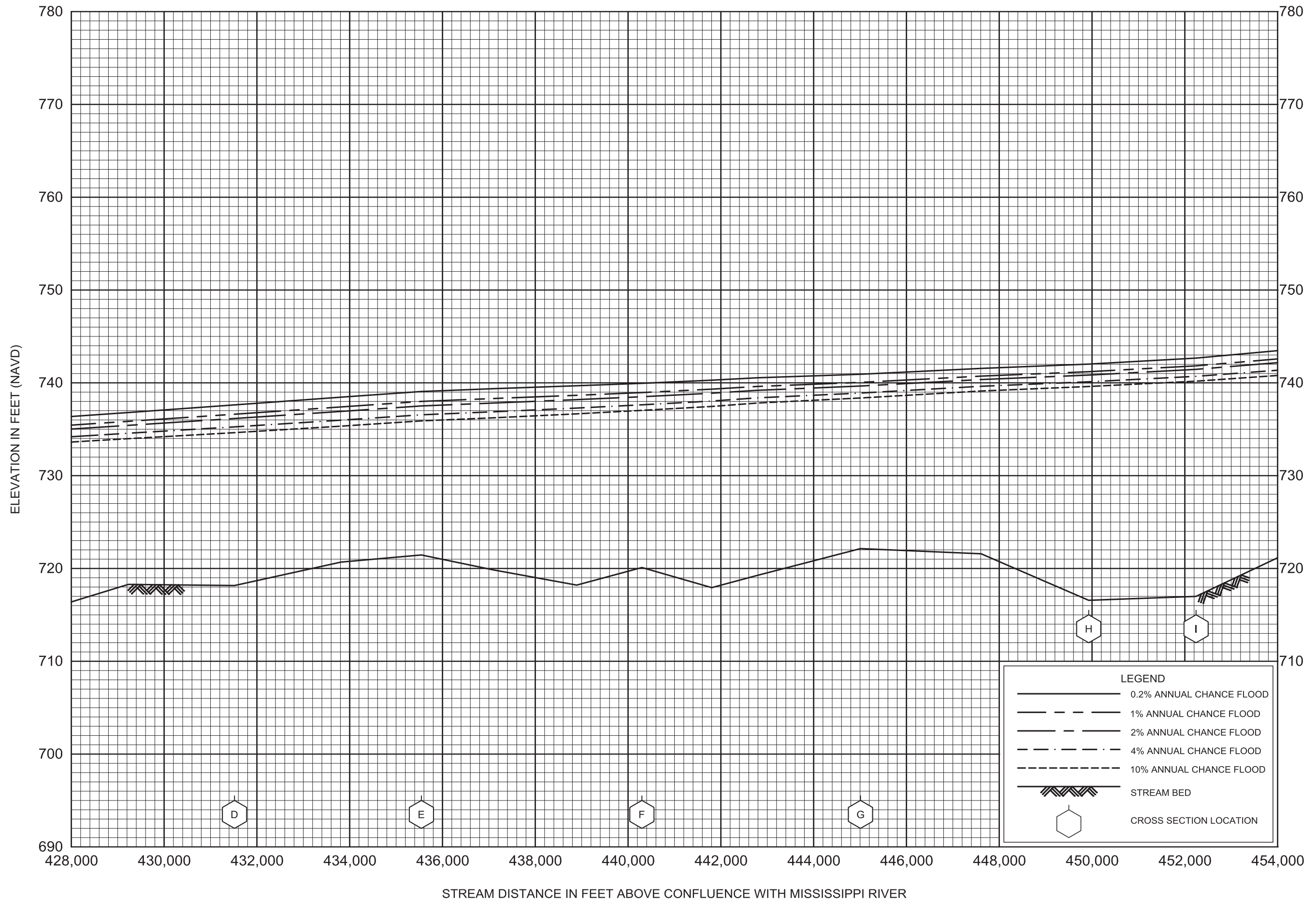


**FLOOD PROFILES**

**WISCONSIN RIVER**

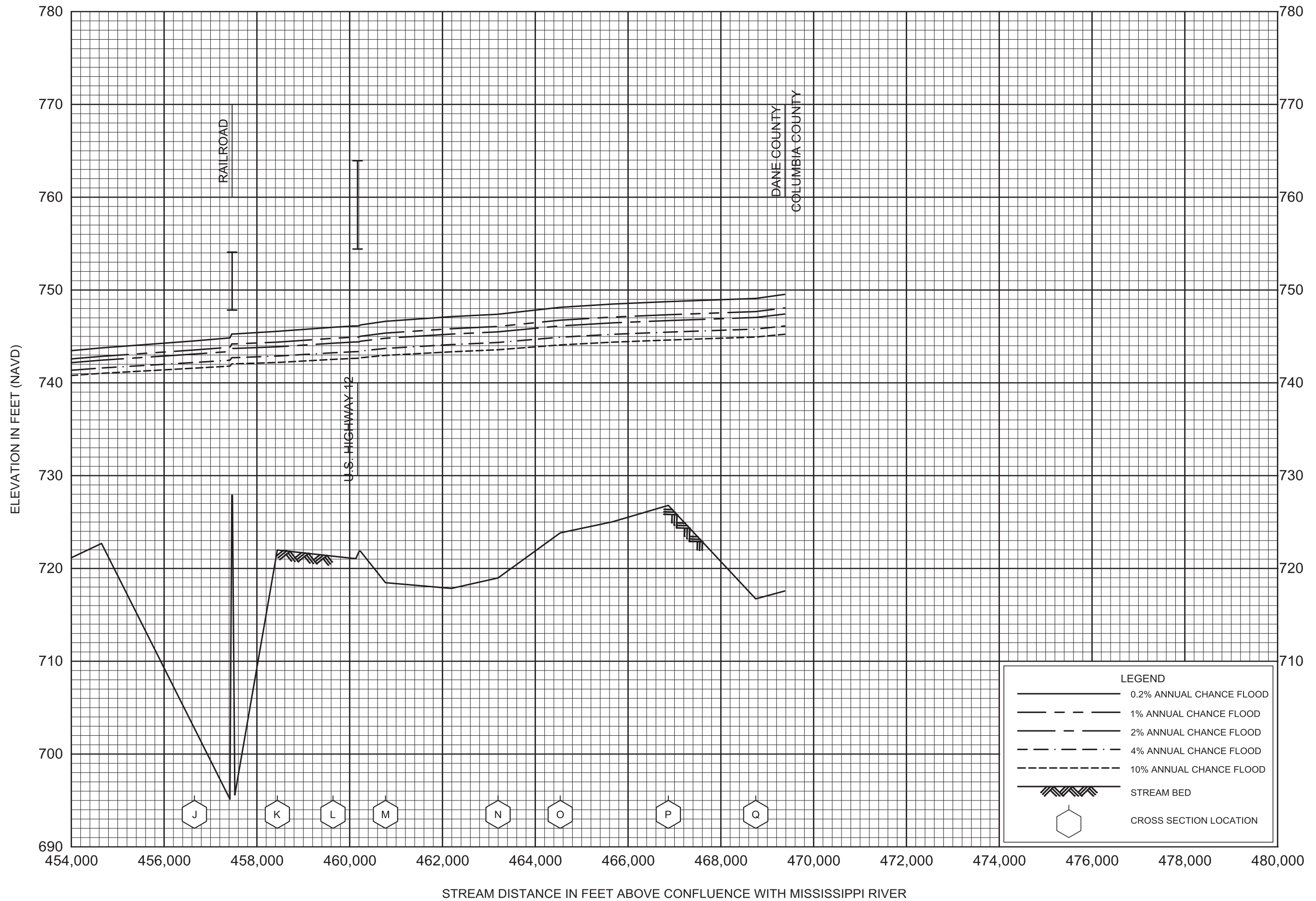
FEDERAL EMERGENCY MANAGEMENT AGENCY

**DANE COUNTY, WI**  
AND INCORPORATED AREAS



FLOOD PROFILES  
WISCONSIN RIVER

FEDERAL EMERGENCY MANAGEMENT AGENCY  
DANE COUNTY, WI  
AND INCORPORATED AREAS

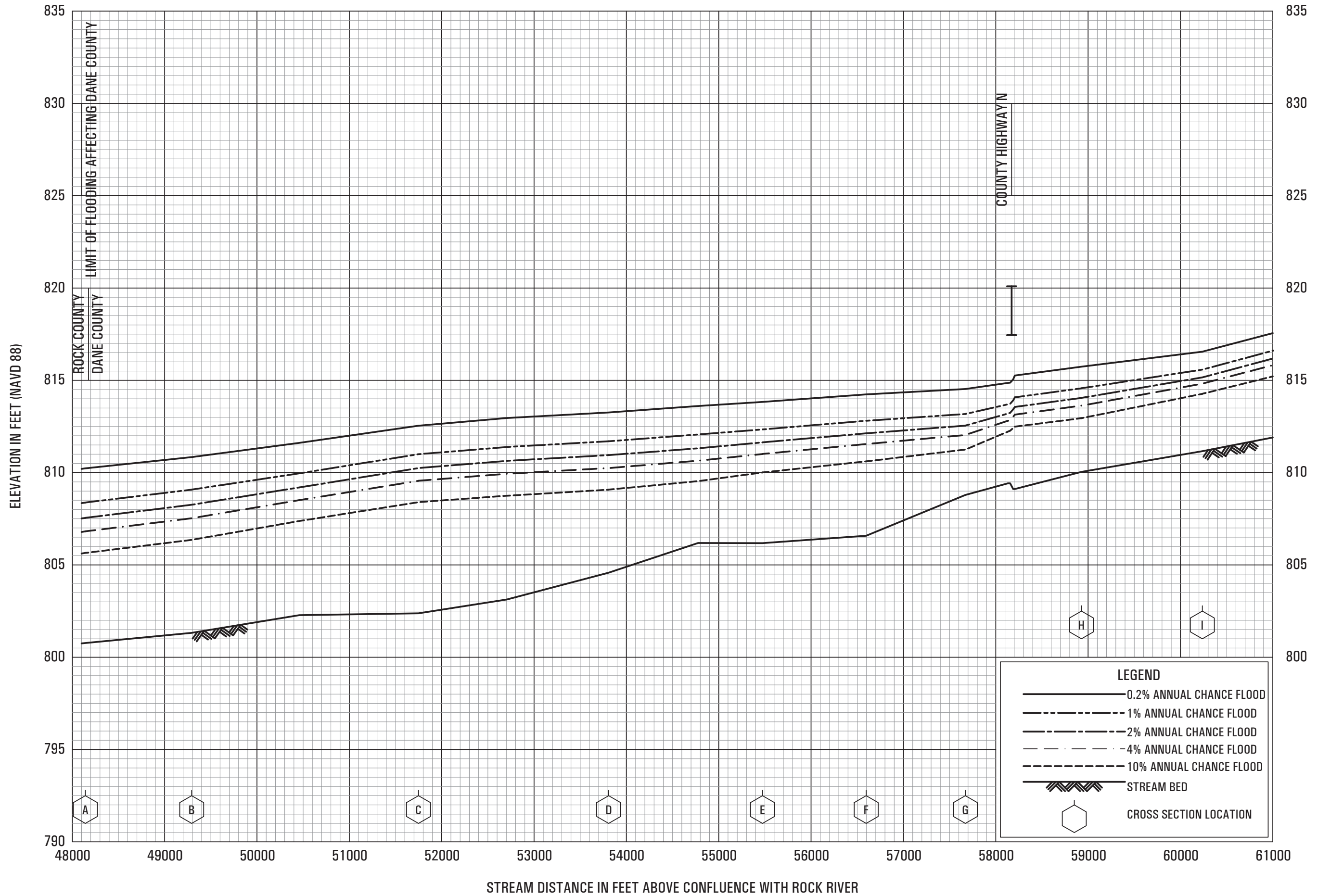


FLOOD PROFILES

WISCONSIN RIVER

FEDERAL EMERGENCY MANAGEMENT AGENCY

DANE COUNTY, WI  
AND INCORPORATED AREAS

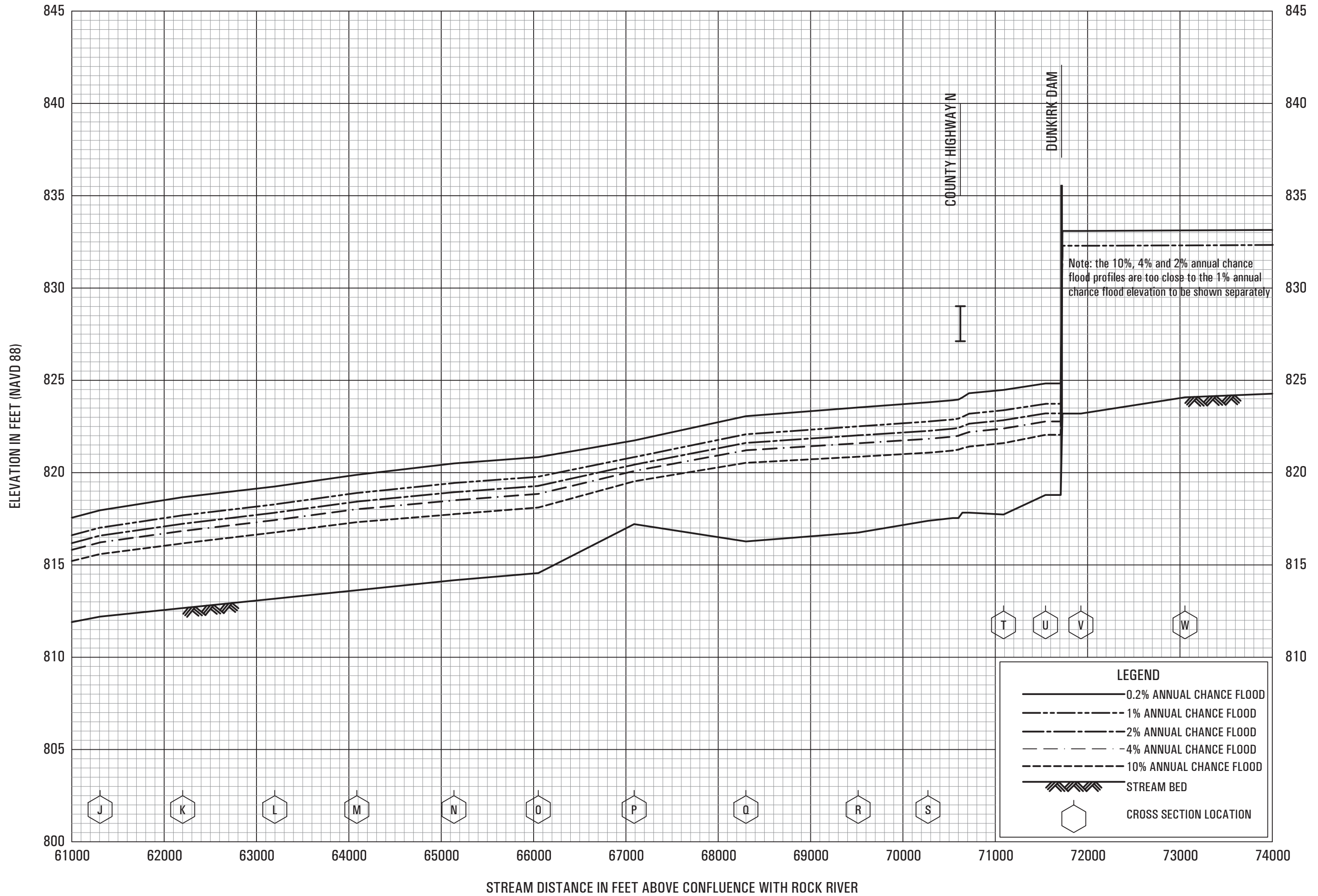


FLOOD PROFILES

YAHARA RIVER

FEDERAL EMERGENCY MANAGEMENT AGENCY

DANE COUNTY, WI  
AND INCORPORATED AREAS

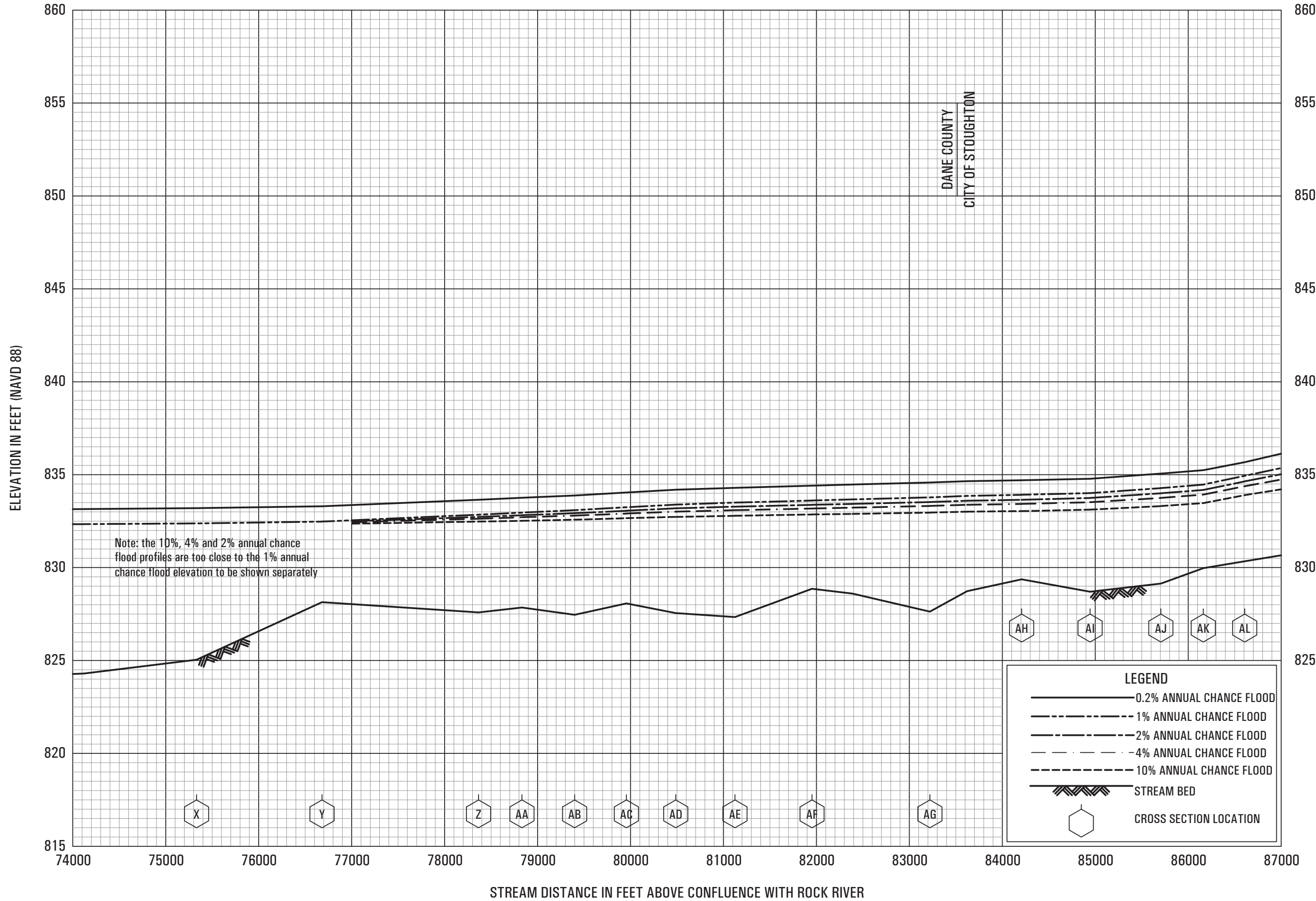


FLOOD PROFILES

YAHARA RIVER

FEDERAL EMERGENCY MANAGEMENT AGENCY

DANE COUNTY, WI  
AND INCORPORATED AREAS

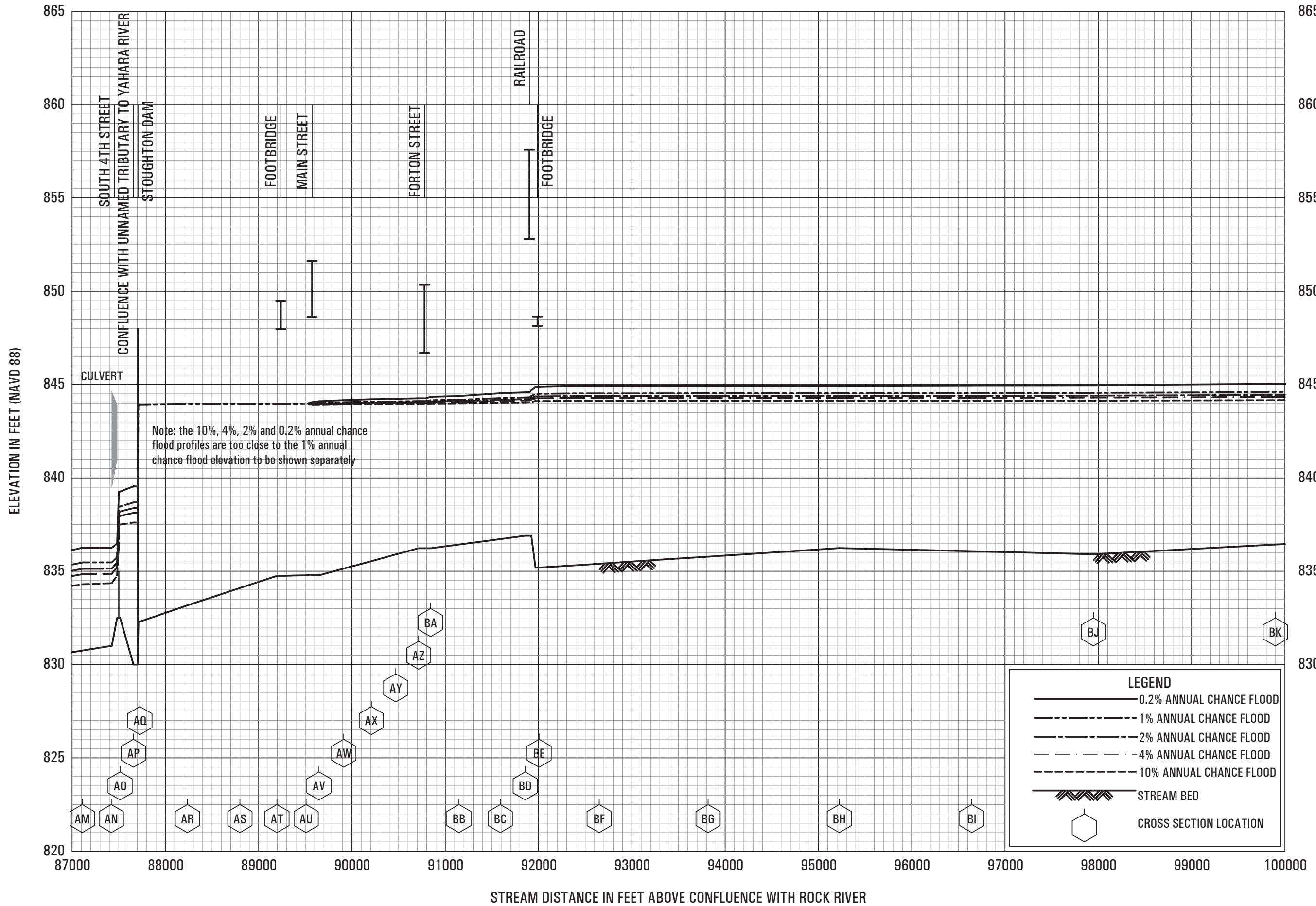


FLOOD PROFILES

YAHARA RIVER

FEDERAL EMERGENCY MANAGEMENT AGENCY

DANE COUNTY, WI  
AND INCORPORATED AREAS

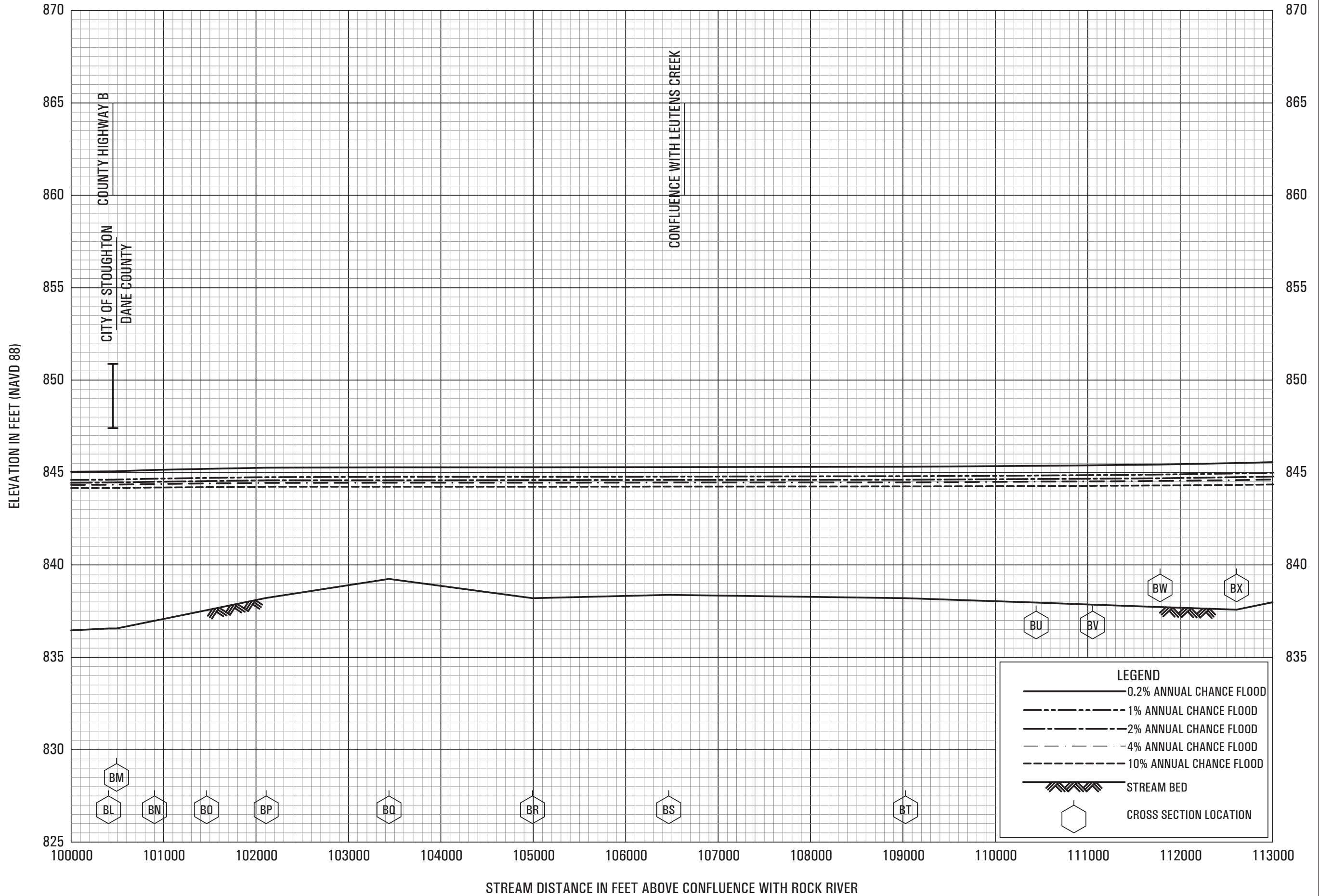


**FLOOD PROFILES**

**YAHARA RIVER**

**FEDERAL EMERGENCY MANAGEMENT AGENCY**

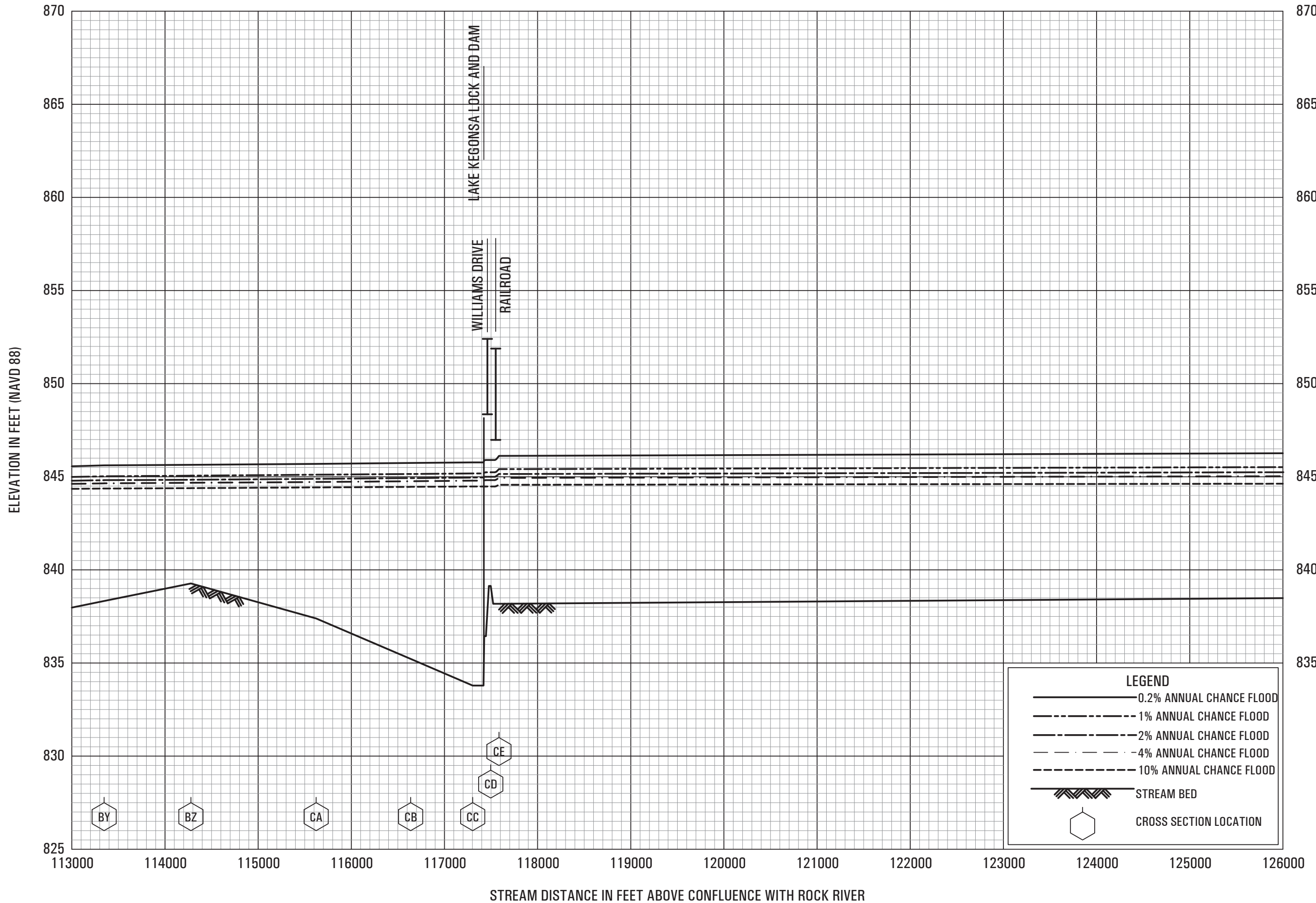
**DANE COUNTY, WI  
AND INCORPORATED AREAS**



**FLOOD PROFILES**

**YAHARA RIVER**

**FEDERAL EMERGENCY MANAGEMENT AGENCY**  
**DANE COUNTY, WI**  
**AND INCORPORATED AREAS**

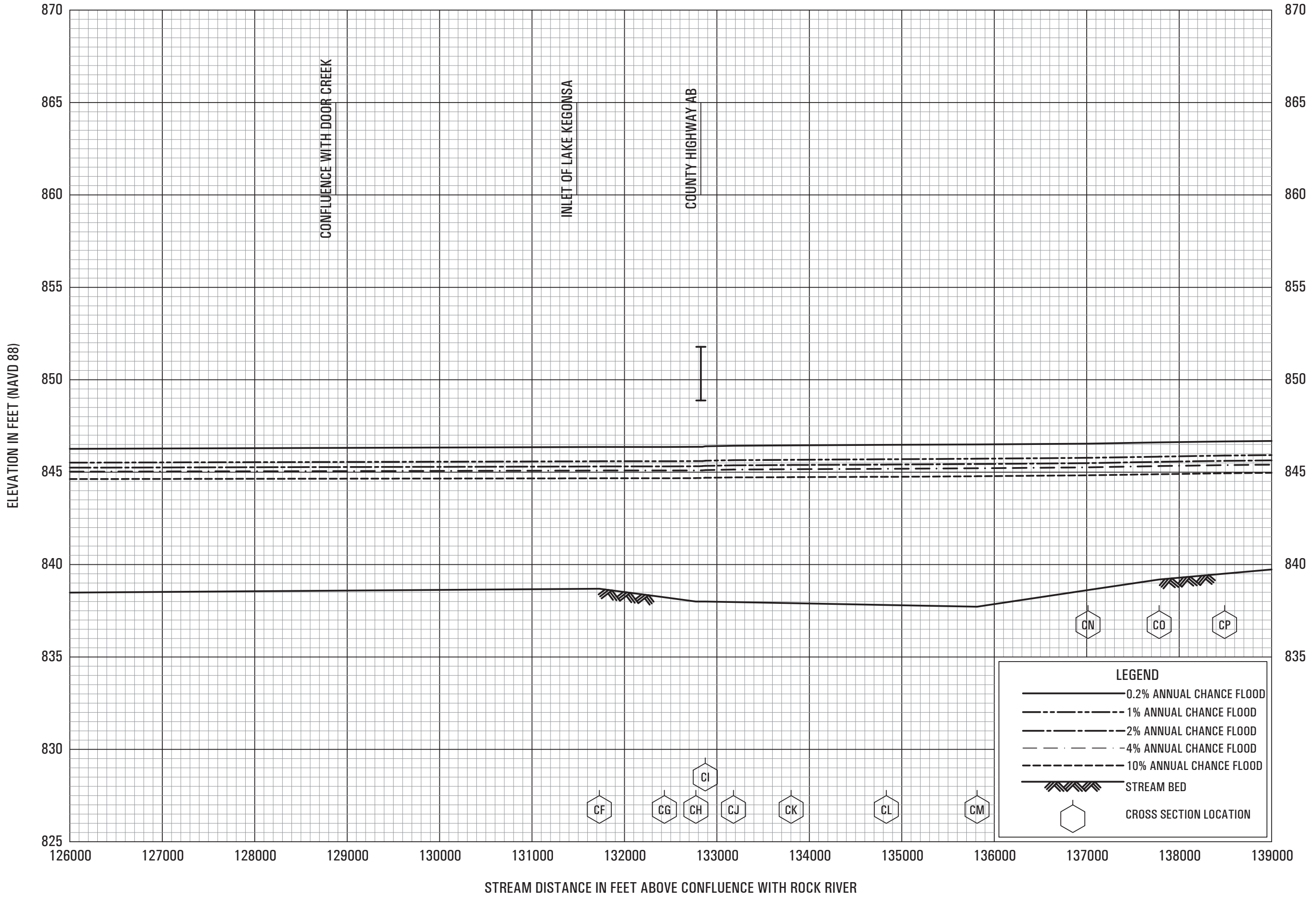


**FLOOD PROFILES**

**YAHARA RIVER**

**FEDERAL EMERGENCY MANAGEMENT AGENCY**

**DANE COUNTY, WI  
AND INCORPORATED AREAS**



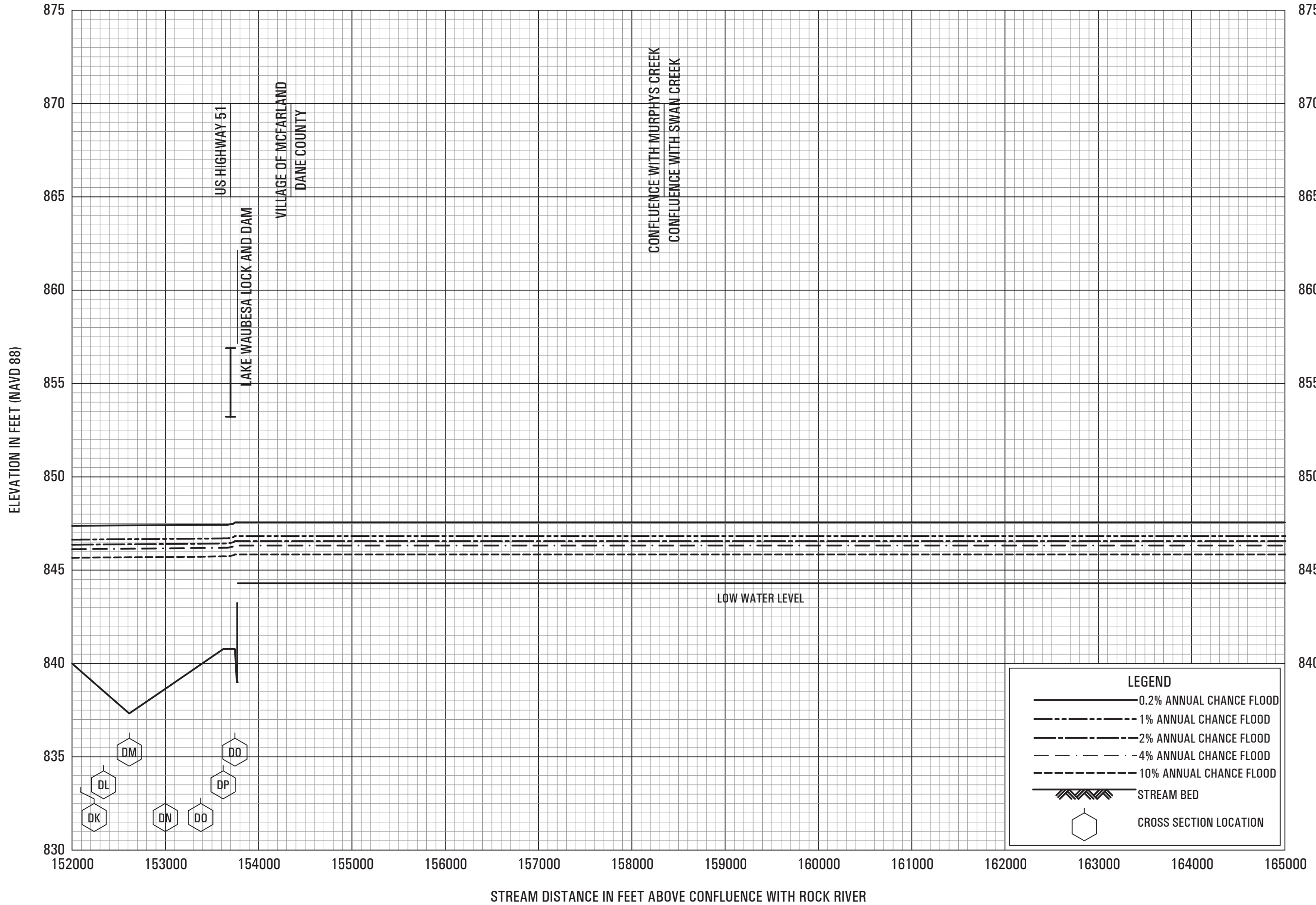
**FLOOD PROFILES**

**YAHARA RIVER**

**FEDERAL EMERGENCY MANAGEMENT AGENCY**

**DANE COUNTY, WI  
AND INCORPORATED AREAS**



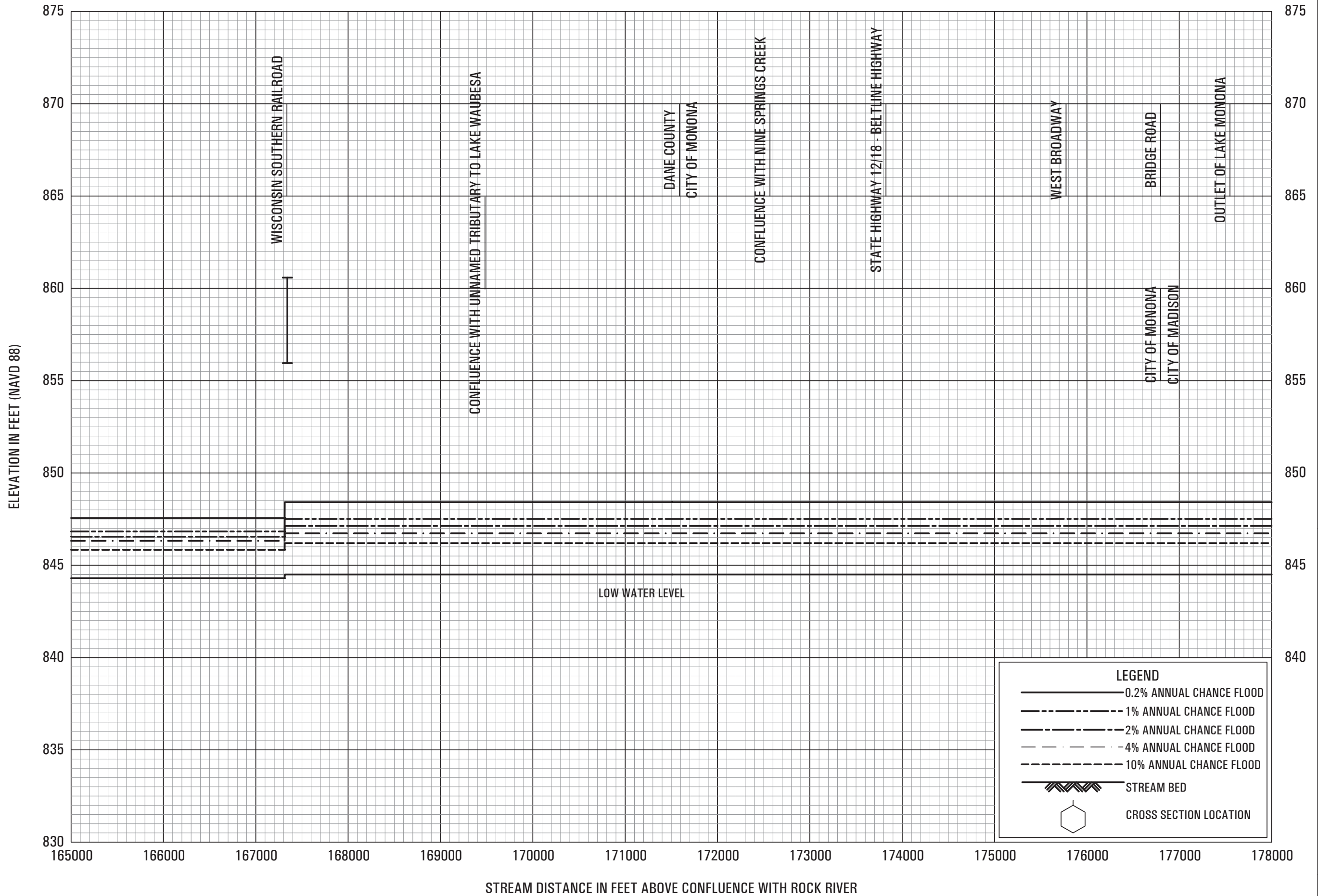


**FLOOD PROFILES**

**YAHARA RIVER**

**FEDERAL EMERGENCY MANAGEMENT AGENCY**

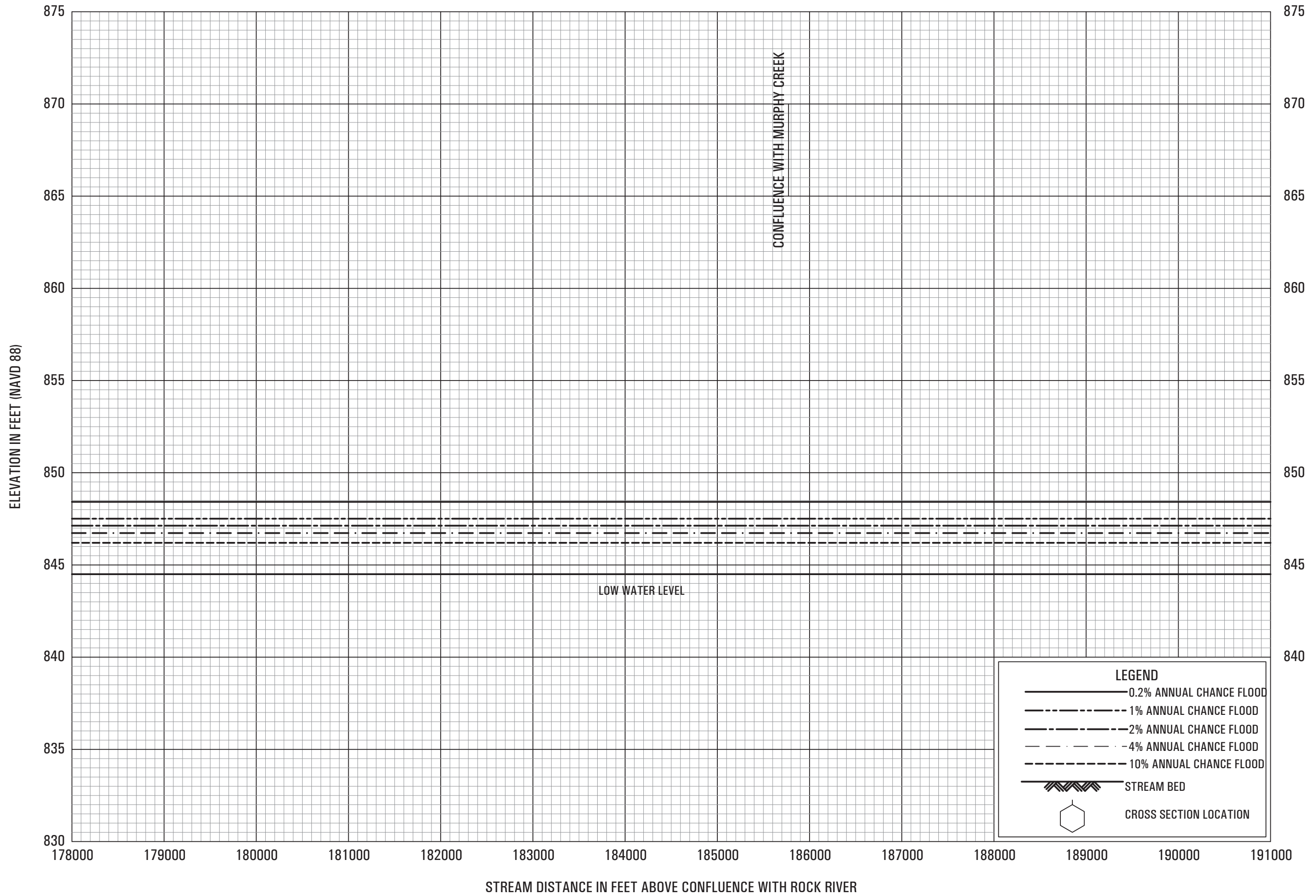
**DANE COUNTY, WI  
AND INCORPORATED AREAS**



**FLOOD PROFILES**

YAHARA RIVER

FEDERAL EMERGENCY MANAGEMENT AGENCY  
**DANE COUNTY, WI**  
AND INCORPORATED AREAS



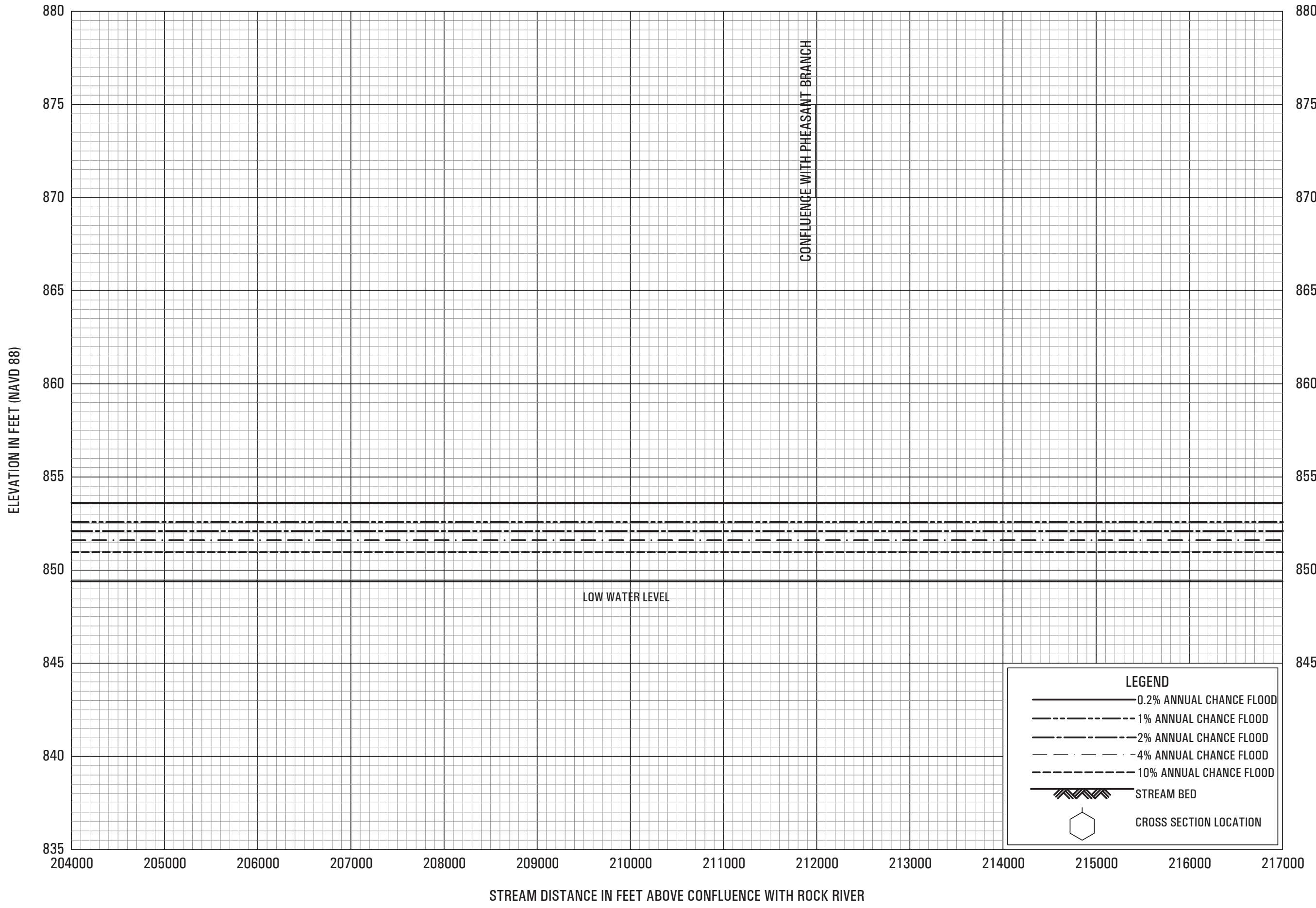
**FLOOD PROFILES**

**YAHARA RIVER**

**FEDERAL EMERGENCY MANAGEMENT AGENCY**

**DANE COUNTY, WI  
AND INCORPORATED AREAS**

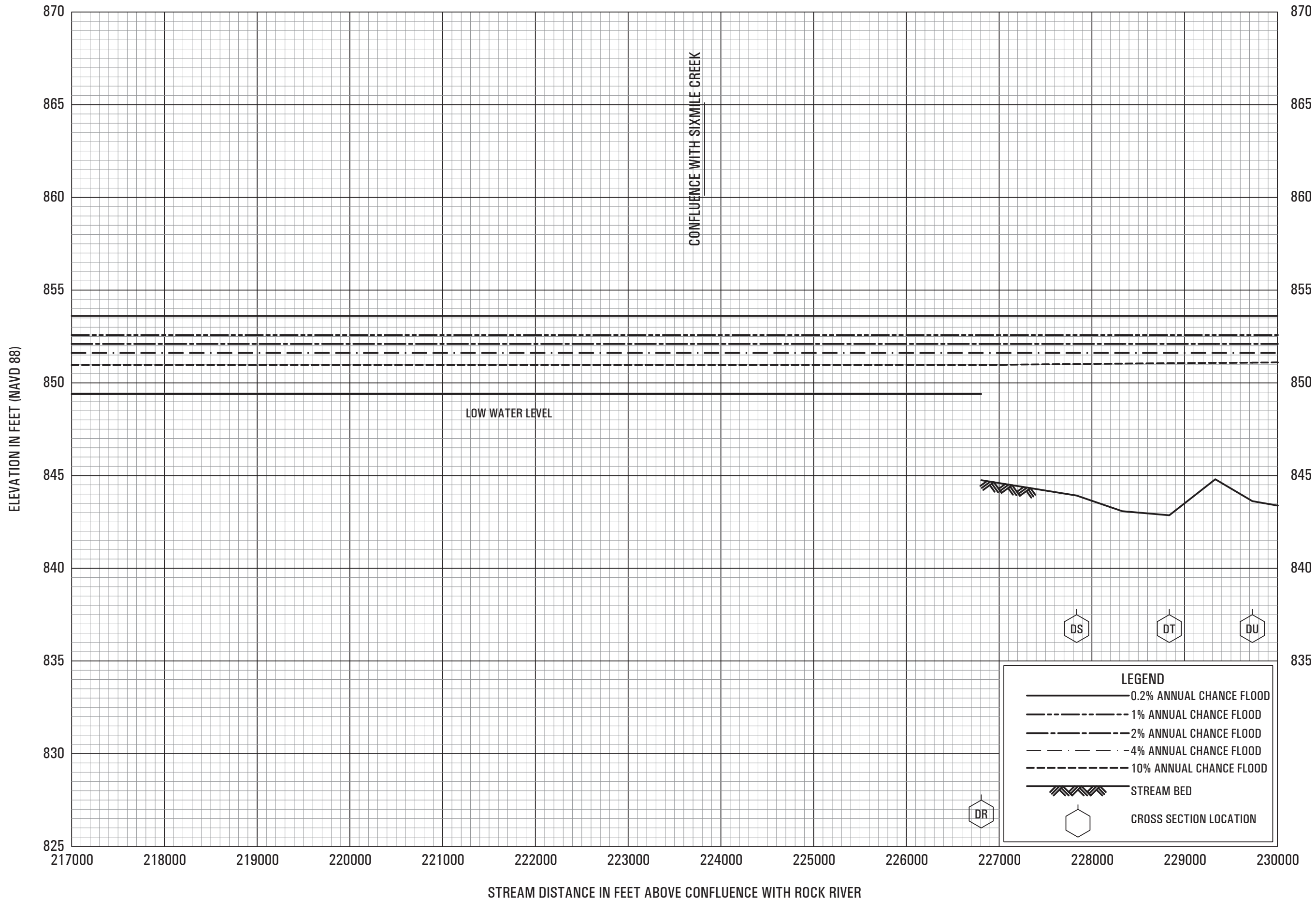




**FLOOD PROFILES**

**YAHARA RIVER**

**FEDERAL EMERGENCY MANAGEMENT AGENCY  
DANE COUNTY, WI  
AND INCORPORATED AREAS**



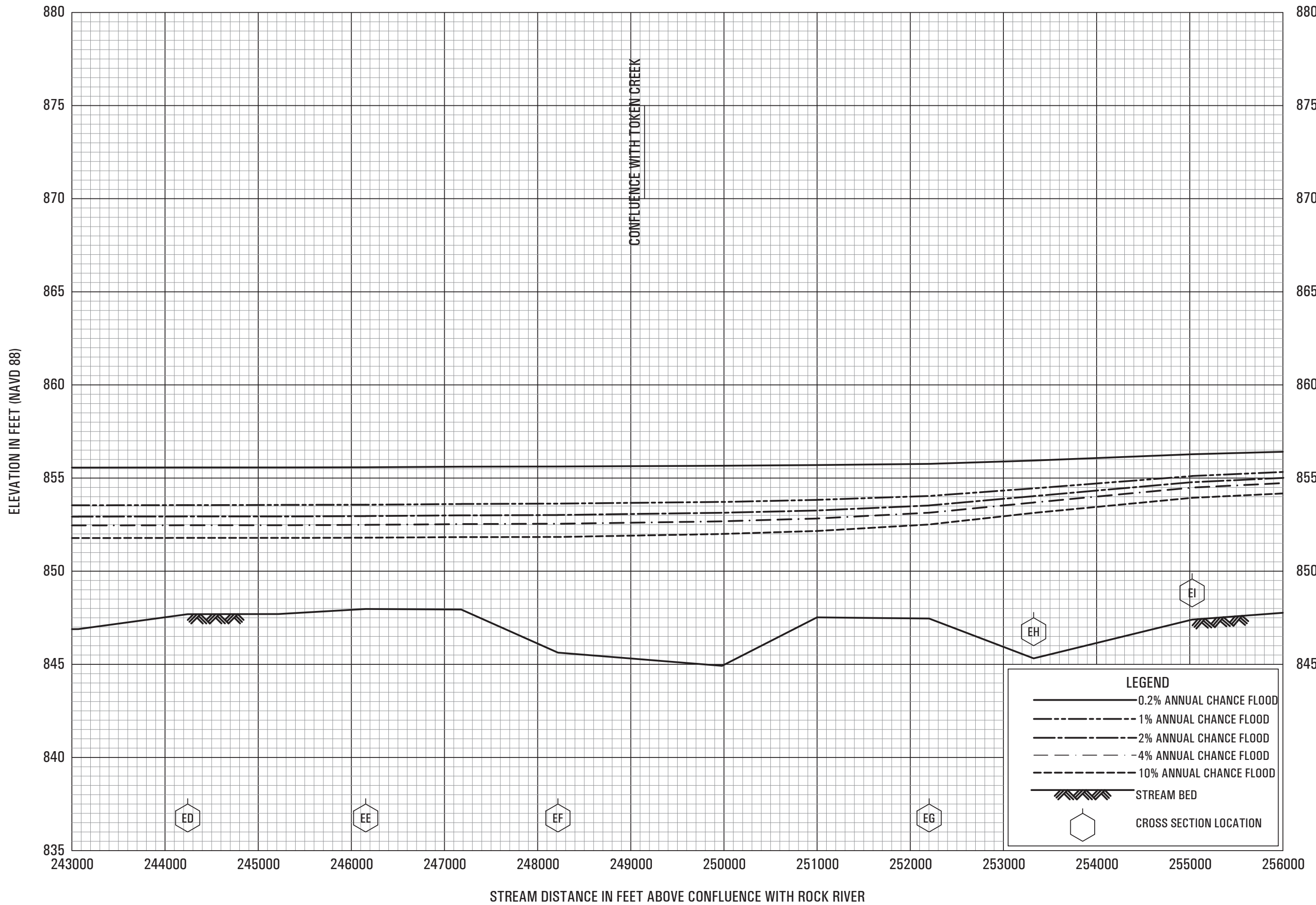
**FLOOD PROFILES**

**YAHARA RIVER**

**FEDERAL EMERGENCY MANAGEMENT AGENCY**

**DANE COUNTY, WI  
AND INCORPORATED AREAS**





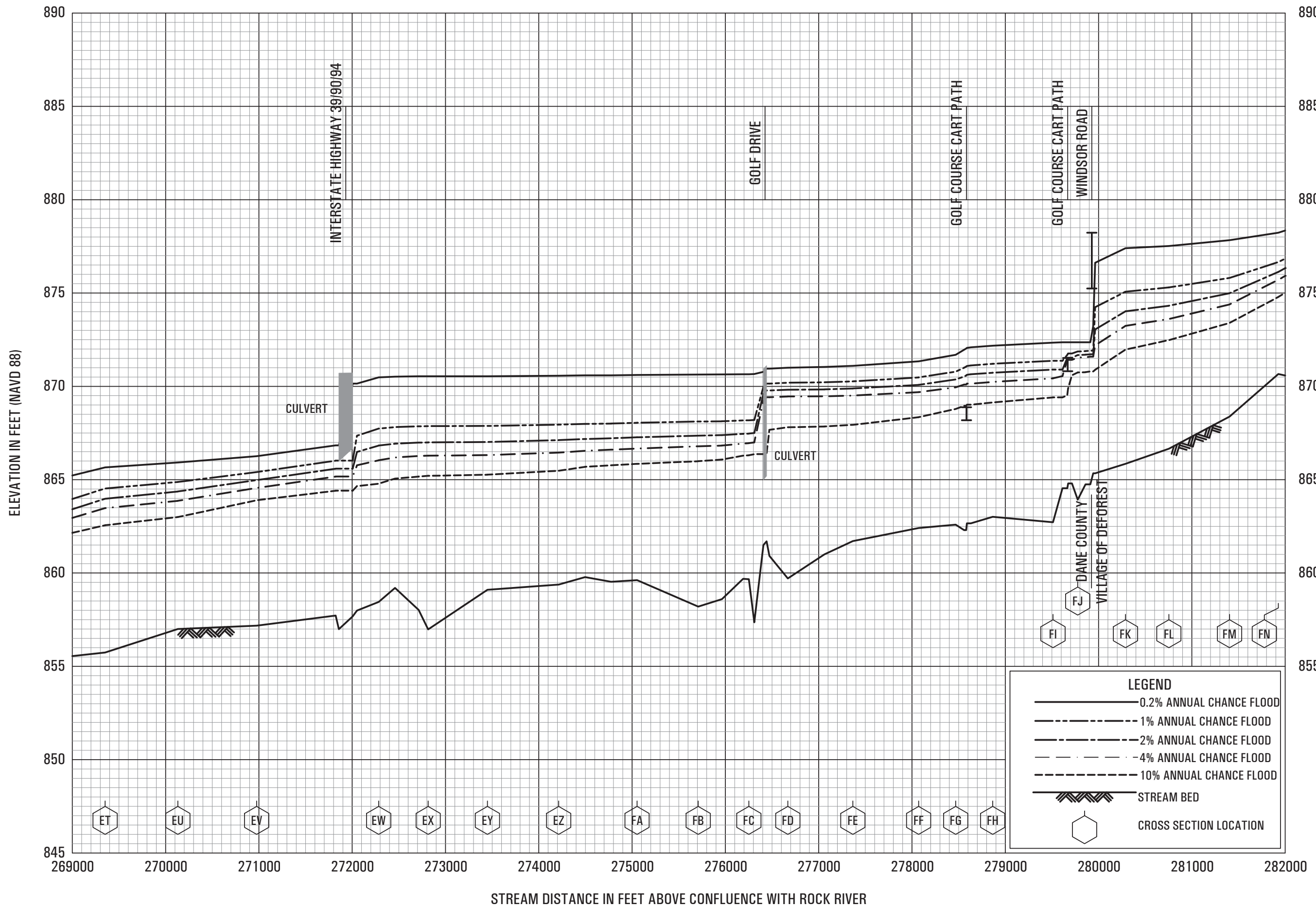
**FLOOD PROFILES**

**YAHARA RIVER**

**FEDERAL EMERGENCY MANAGEMENT AGENCY**

**DANE COUNTY, WI  
AND INCORPORATED AREAS**





FLOOD PROFILES

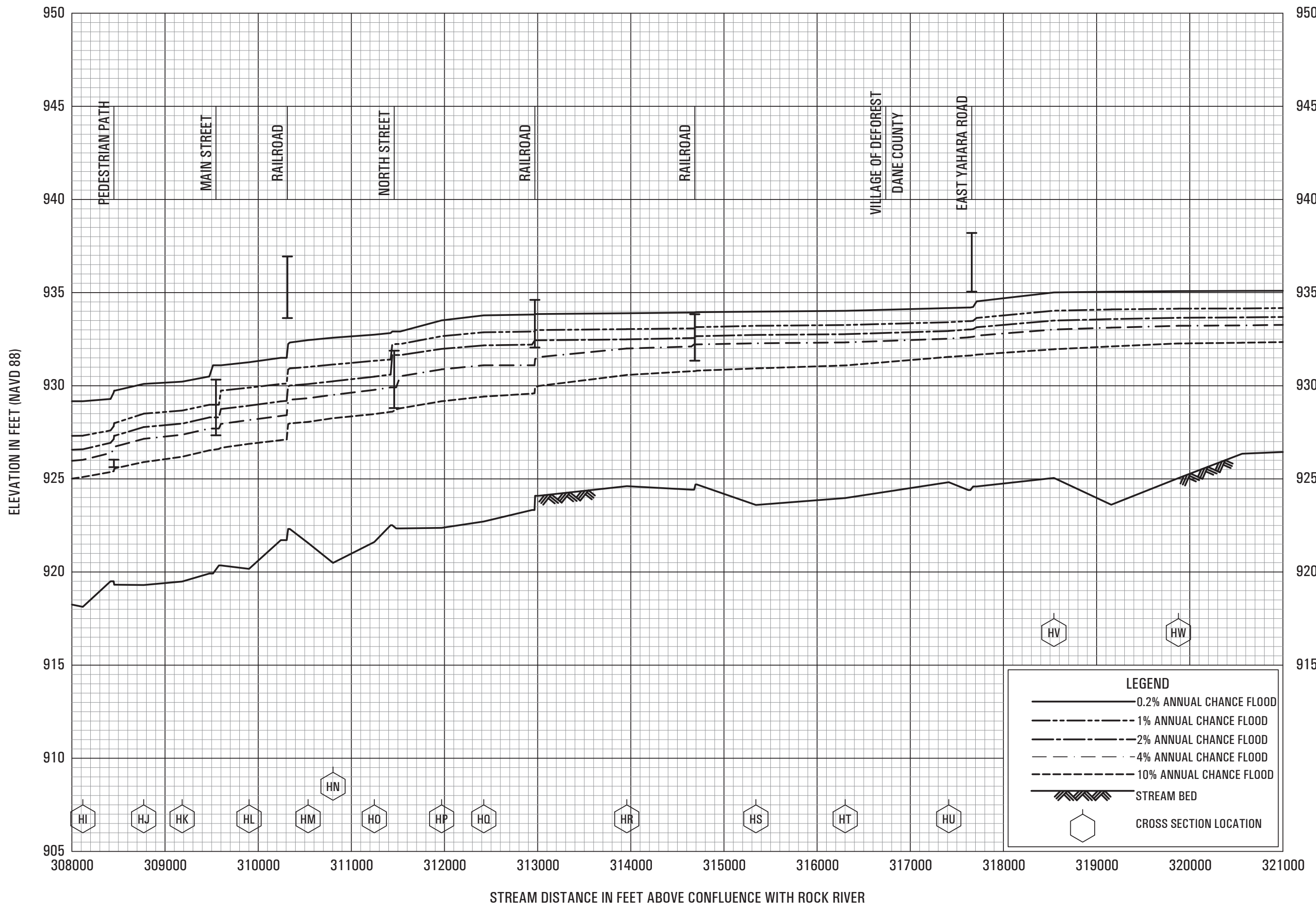
YAHARA RIVER

FEDERAL EMERGENCY MANAGEMENT AGENCY

DANE COUNTY, WI  
AND INCORPORATED AREAS








**FLOOD PROFILES**

YAHARA RIVER

FEDERAL EMERGENCY MANAGEMENT AGENCY  
**DANE COUNTY, WI**  
 AND INCORPORATED AREAS



**FLOOD PROFILES**

**YAHARA RIVER**

**FEDERAL EMERGENCY MANAGEMENT AGENCY**

**DANE COUNTY, WI  
AND INCORPORATED AREAS**